



Karte

38 Blätter

von


ELSASS-LOTHRINGEN

1:80 000

Auf Grund besonderer Reconoscirungen unter Benutzung der „Carte de France“
bearbeitet von der
Geographisch-statistischen Abtheilung des Großen Generalstabes.

BERLIN

1879.



M Carte 100 278, 1 à 38

Rodemachern.

H.B. (f. 51.)
1.
BIBLIOTHEK & ABT. 2
XIV. 8
STRASBURG

Schrift-Erklärung.

BEZIRKSSTADT

KREISSTADT

CANTONORT

Gemeinde

Ortschaft, Weiler

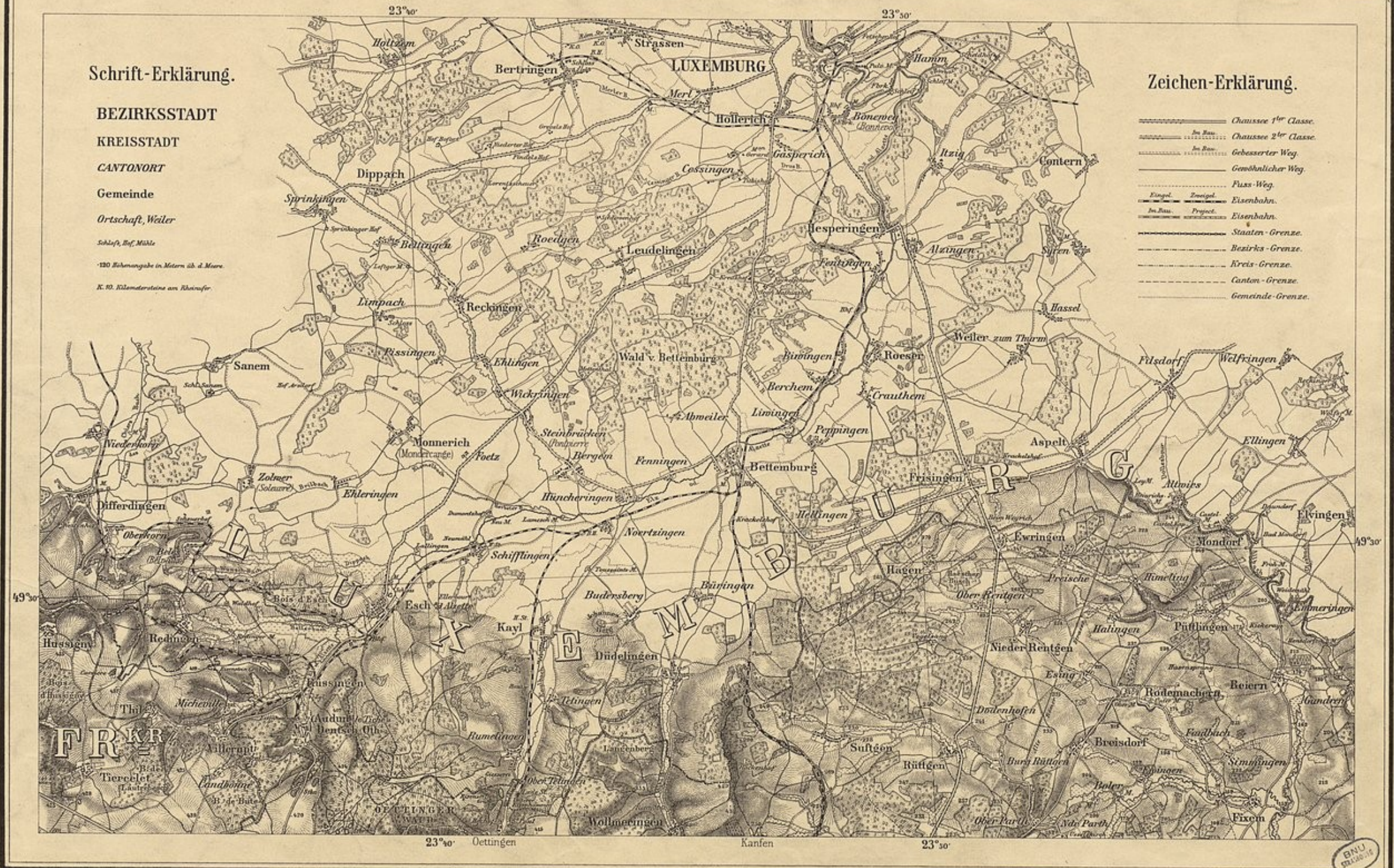
Schloß, Hof, Mühle

1:20 Höhenangabe in Metern üb. d. Meer.

K. 10. Kilometersteine am Straßenrand.

Zeichen-Erklärung.

- ==== Chaussee 1^{re} Classe.
- ==== Chaussee 2^{te} Classe.
- ==== Gebessener Weg.
- ==== Gewöhnlicher Weg.
- ==== Fluss-Weg.
- ==== Eisenbahn.
- ==== Eisenbahn.
- ==== Staats-Grenze.
- ==== Bezirks-Grenze.
- ==== Kreis-Grenze.
- ==== Canton-Grenze.
- ==== Gemeinde-Grenze.



Bearb. v. d. Geogr. Statist. Abtheilung d. gr. Generalstabes.


(Diedenhofen. 3.)

Gen. Sit. v. Kleffner u. Richter, Terrain v. Korbgenweit.

XIV. 6.
1855-1874



1:80000.



M. Carte 100 278, 1

(H. B. f. 51)
2.
K. O. A. B. L. I. I.
XXIV 8
ELSASS

Eintheilung und Grösse der Verwaltungs-Gebiete:

I. Bezirk. Unter-Elsass: 86,7075 geogr. Qu. Mln. - 4774,3649 Qu. Kilom.

1. Stadtkreis Strassburg		1,4200	geogr. Quadr.-Meilen =	78,1997	Quadr.-Kilom.
2. Landkreis Strassburg	Cantons: Brumath, Hochfelden, Schillingheim, Truchtersheim	10,1889		561,6303	
3. Kreis Erstein	Biefeld, Erstein, Geispolsheim, Oberebenheim	9,0408		497,4123	
4. " Haguenau	Buchweiler, Haguenau, Niederbronn	11,5917		614,7901	
5. " Molsheim	Molsheim, Rapsheim, Schirmeck, Wasselheim	13,4398		740,0222	
6. " Schlettstadt	Barr, Markolsheim, Schlettstadt, Weiler	11,4696		613,4963	
7. " Weissenburg	Lauterburg, Seltz, Seltz unterm Wald, Weissenburg, Würth	11,0010		606,1934	
8. " Zabern	Buchweiler, Drulingen, Lützelstein, Maursmünster, Saarunion, Zabern	18,2488		1004,4223	

Unter-Elsass: 86,7075 geogr. Quadr.-Meilen = 4774,3649 Quadr.-Kilom.

II. Bezirk. Ober-Elsass: 63,6488 geogr. Qu. Mln. - 3504,6901 Qu. Kilom.

1. Kreis Altkirch	Cantons: Altkirch, Dammkirch, Hirsingen, Pfirt	11,4117	geogr. Quadr.-Meilen =	650,3881	Quadr.-Kilom.
2. " Colmar	Andolsheim, Colmar, Münster, Neu-Draisach, Winzenheim	12,9359		662,5622	
3. " Gebweiler	Ersteinheim, Gebweiler, Rufsch, Seltz	10,5894		553,0931	
4. " Mülhausen	Habsheim, Hünigsen, Landser, Mülhausen	11,4237		629,0220	
5. " Rappoltswiller	Kaysersberg, Markirch, Rappoltswiller, Schierlach	8,2388		459,1574	
6. " Thann	Masmünster, Senheim, St. Amarin, Thann	9,4452		520,6853	

Ober-Elsass: 63,6488 geogr. Quadr.-Meilen = 3504,6901 Quadr.-Kilom.

III. Bezirk. Lothringen: 113,1920 geogr. Qu. Mln. - 6232,6819 Qu. Kilom.

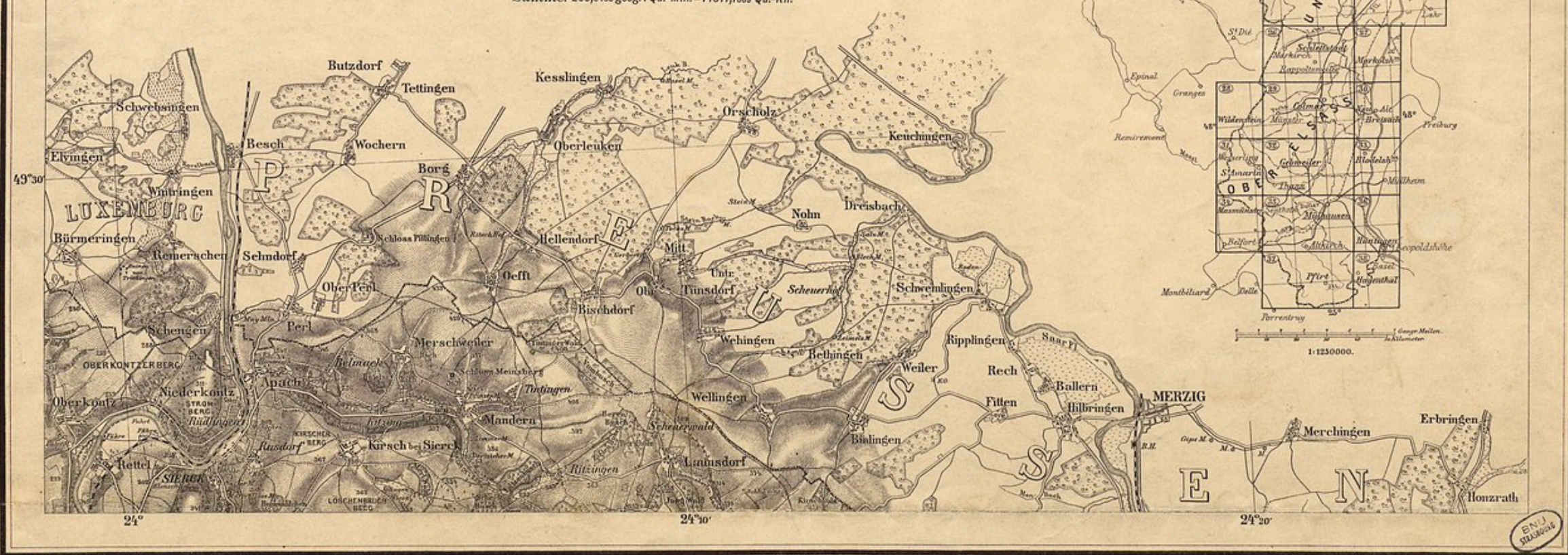
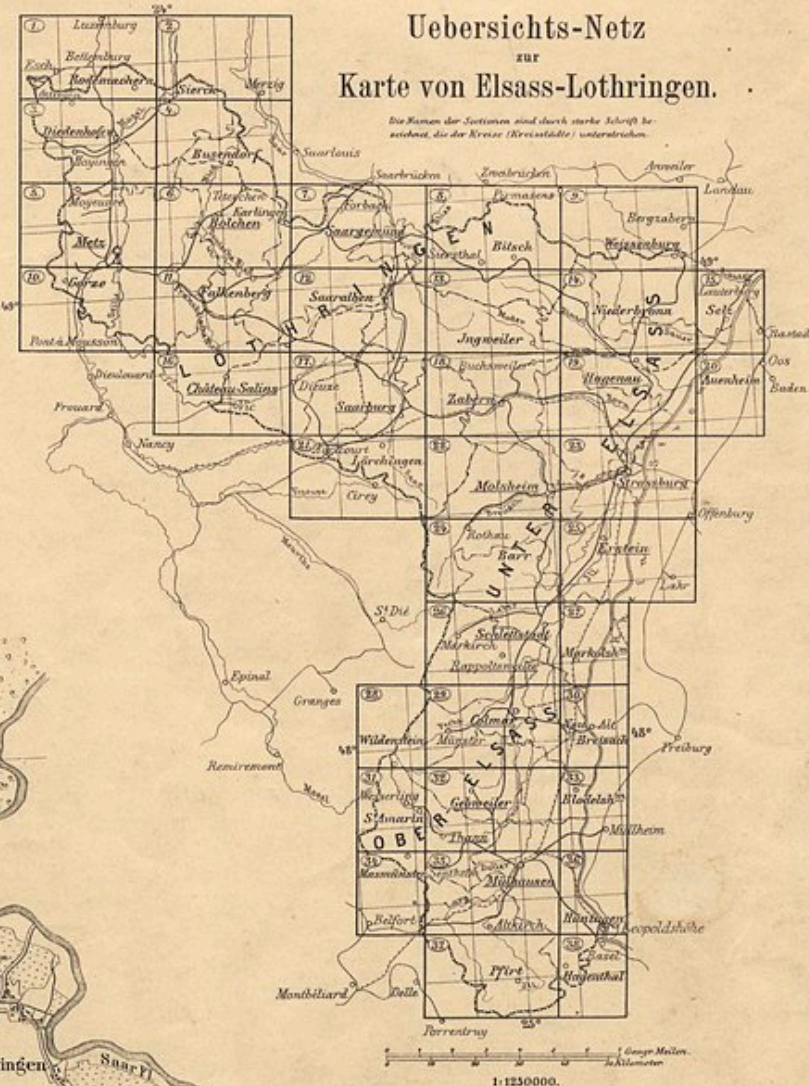
1. Stadtkreis Metz		0,1878	geogr. Quadr.-Meilen =	6,4668	Quadr.-Kilom.
2. Landkreis Metz	Cantons: Gorze, Metz, Pange, Verzy, Villy	19,6810		1089,6936	
3. Kreis Bischen	Büchen, Buzendorf, Falkenberg	12,9077		715,1419	
4. " Chateau Salins	Albsdorf, Chateau Salins, Delme, Dieuze, Vie	17,6003		972,4274	
5. " Diedenhofen	Diedenhofen, Fontoy, Kaltenhofen, Metzerville, Sierck	17,1921		946,4469	
6. " Forbach	Forbach, Grosslönchen, Saarlouis, St. Avold	12,8106		705,3469	
7. " Saarburg	Finstingen, Lörchingen, Pfulzburg, Rixingen, Saarburg	18,3108		1006,2429	
8. " Saargemünd	Bitche, Rohrbach, Saargemünd, Wolmunster	14,4817		794,6337	

Lothringen: 113,1920 geogr. Quadr.-Meilen = 6232,6819 Quadr.-Kilom.

Summe: 263,5483 geogr. Qu.-Mln. - 14611,7369 Qu.-Kil.

Uebersichts-Netz zur Karte von Elsass-Lothringen.

Die Namen der Sectionen sind durch starke Schrift bezeichnet, die der Kreise (Kreisstädte) unterstrichen.



Bearb. v. d. Geogr. Statist. Abtheilung d. gr. Generalstabes.

(Buzendorf &.)

Gen. Situation v. Kieffer; Terrain v. Kiewer.

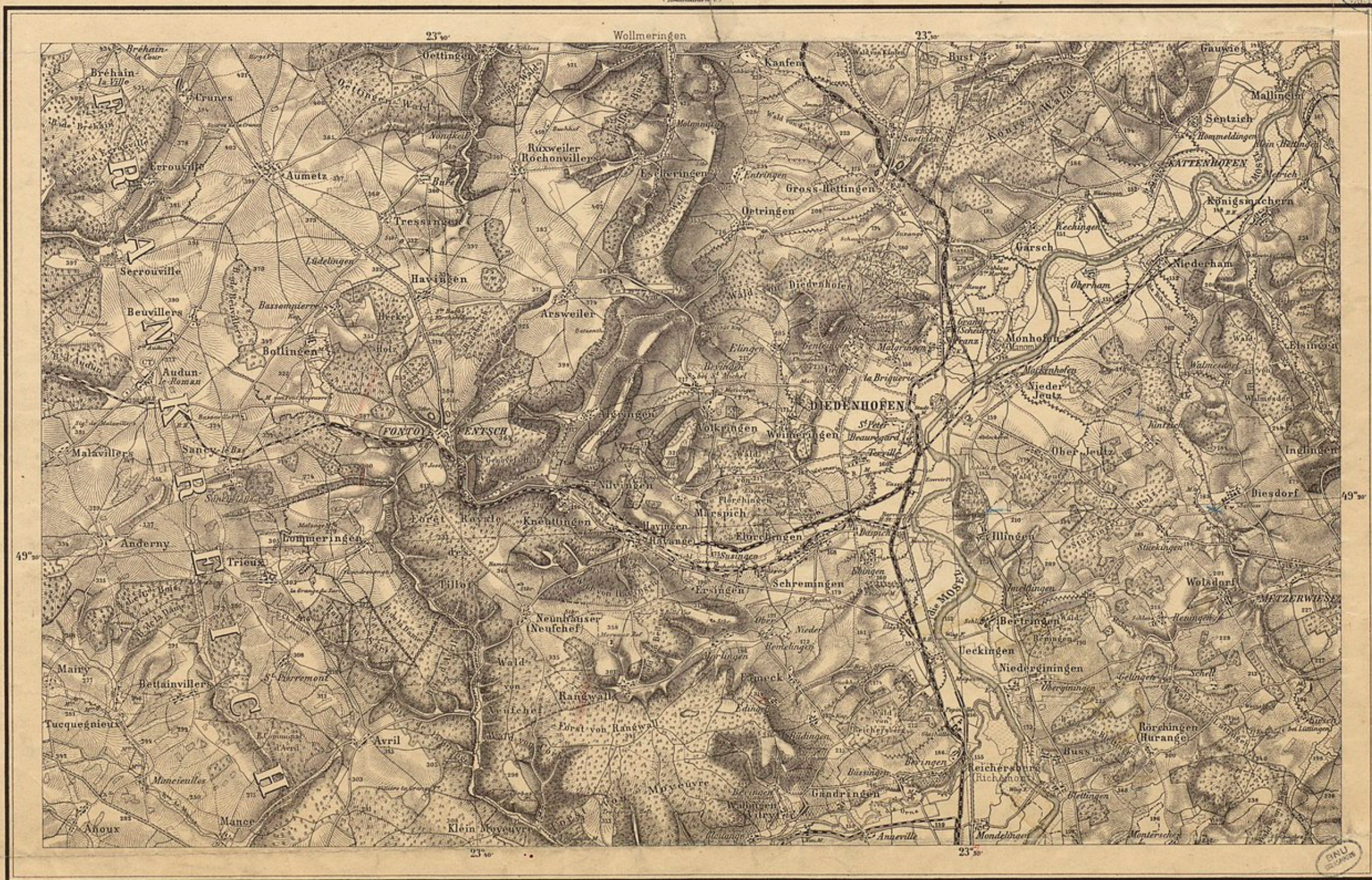
BIBLIOTHEK ABTH. 2. INNEN
XXIV. 8.
MINISTERIUM DES ELSASS-LOTHRINGEN

M Carte 100 278, 2

Diedenhofen.

(Badenachern 1.)


17. 1. 1901




Bearb. v. d. Geogr. Statist. Abtheilung d. gr. Generalstabes

(M. 1.)

Gen. Situation v. Richard, Terrain v. Korbgenet.



1:80000.



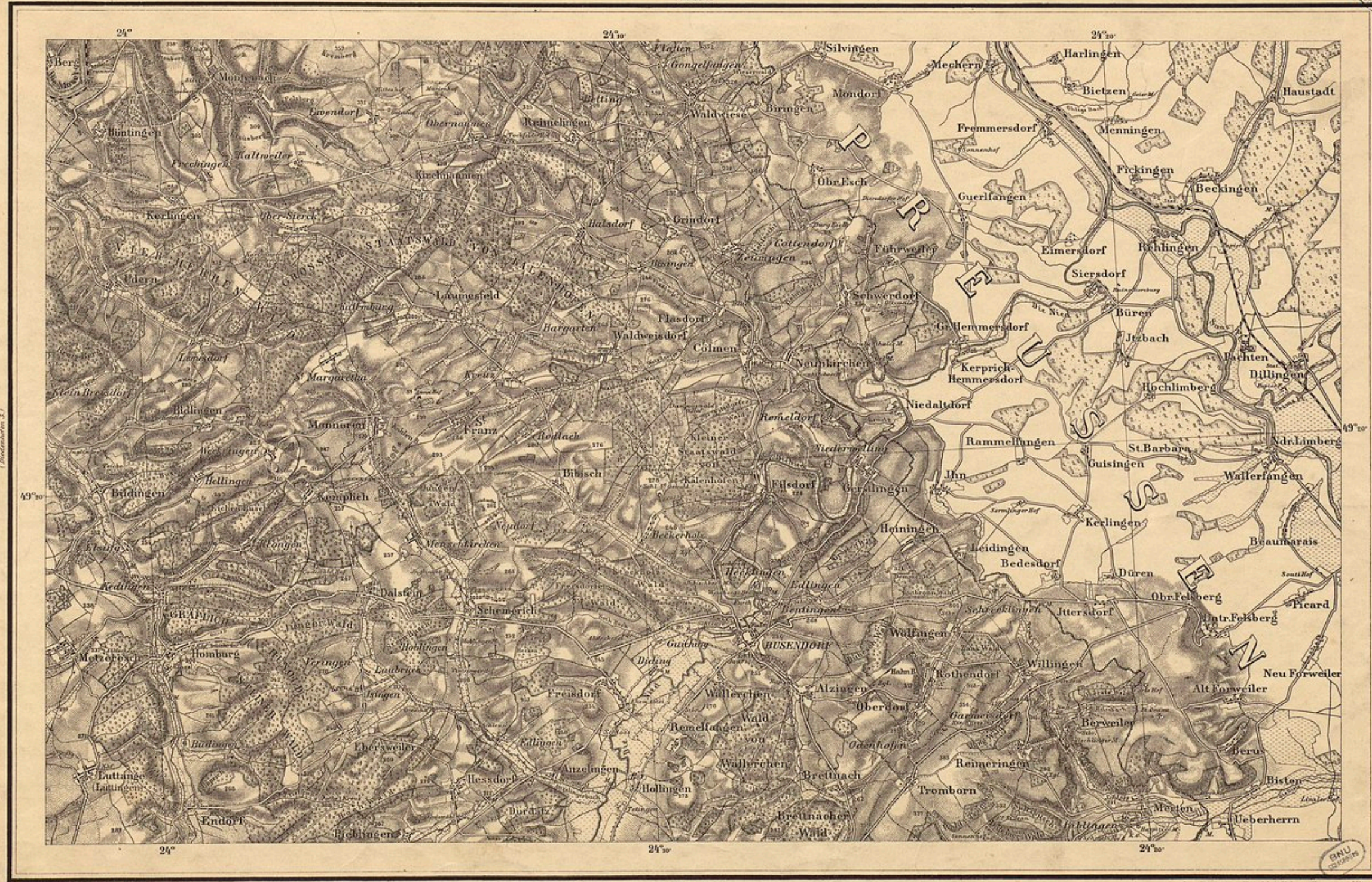
M. Carte 100 278, 3

Busendorf.

(Scherk 2.)

27. 11. 51.

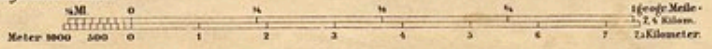
4.




Deutsches u. d. Geogr. Statist. Abtheilung d. gr. Generalstabes

(Bolchen 6.)

Gen. Situation u. Handel u. Eckert, Terrain u. Kiewer.



1:80000.



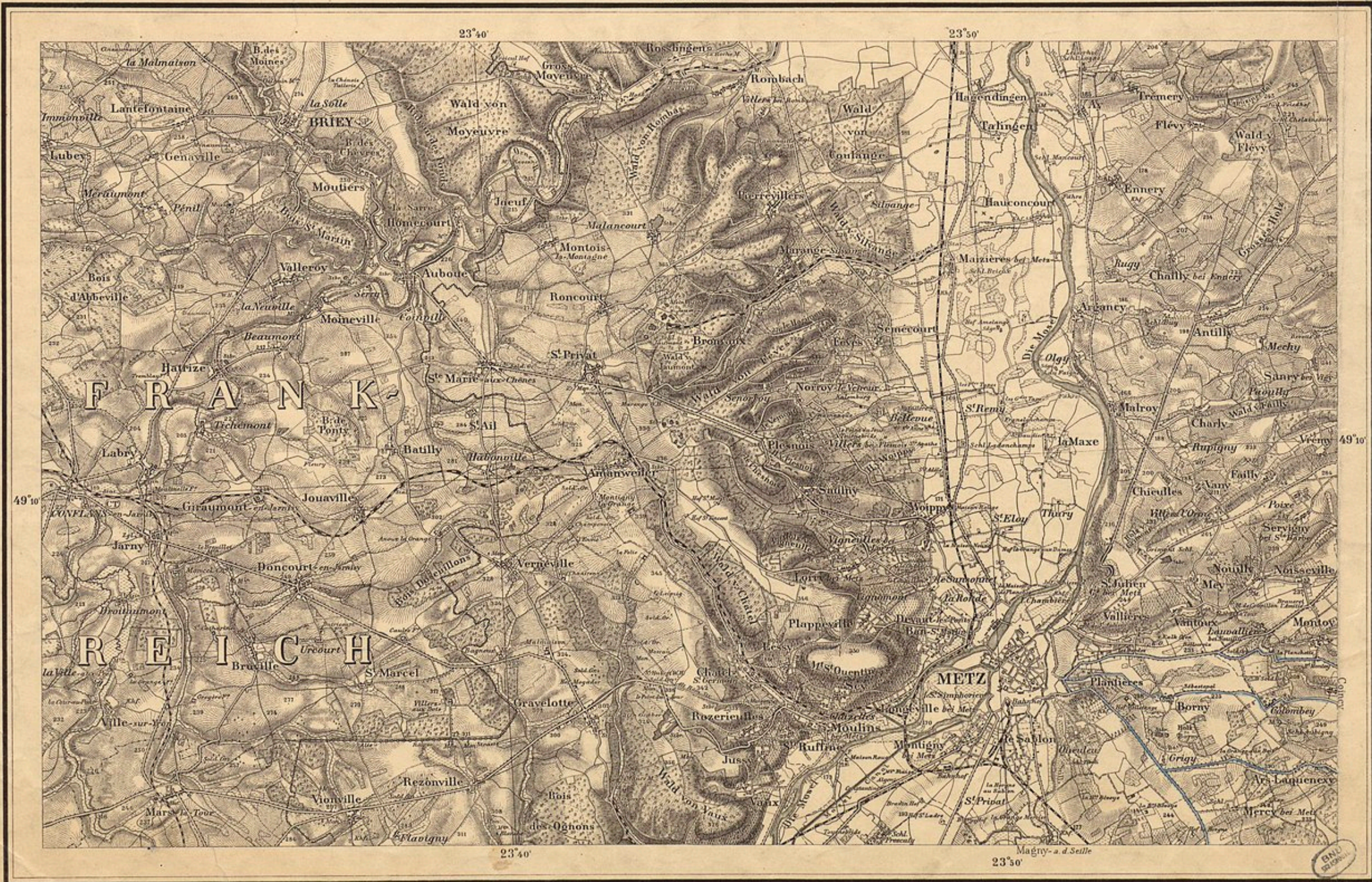
M Carte 100 278, 4

Metz.


(Diederichsen 3)

W. L. J. 51


5




Bearb. v. d. Geogr.-Statist. Abteilung d. gr. Generalstabes.



(Gross 10)
1:80000.



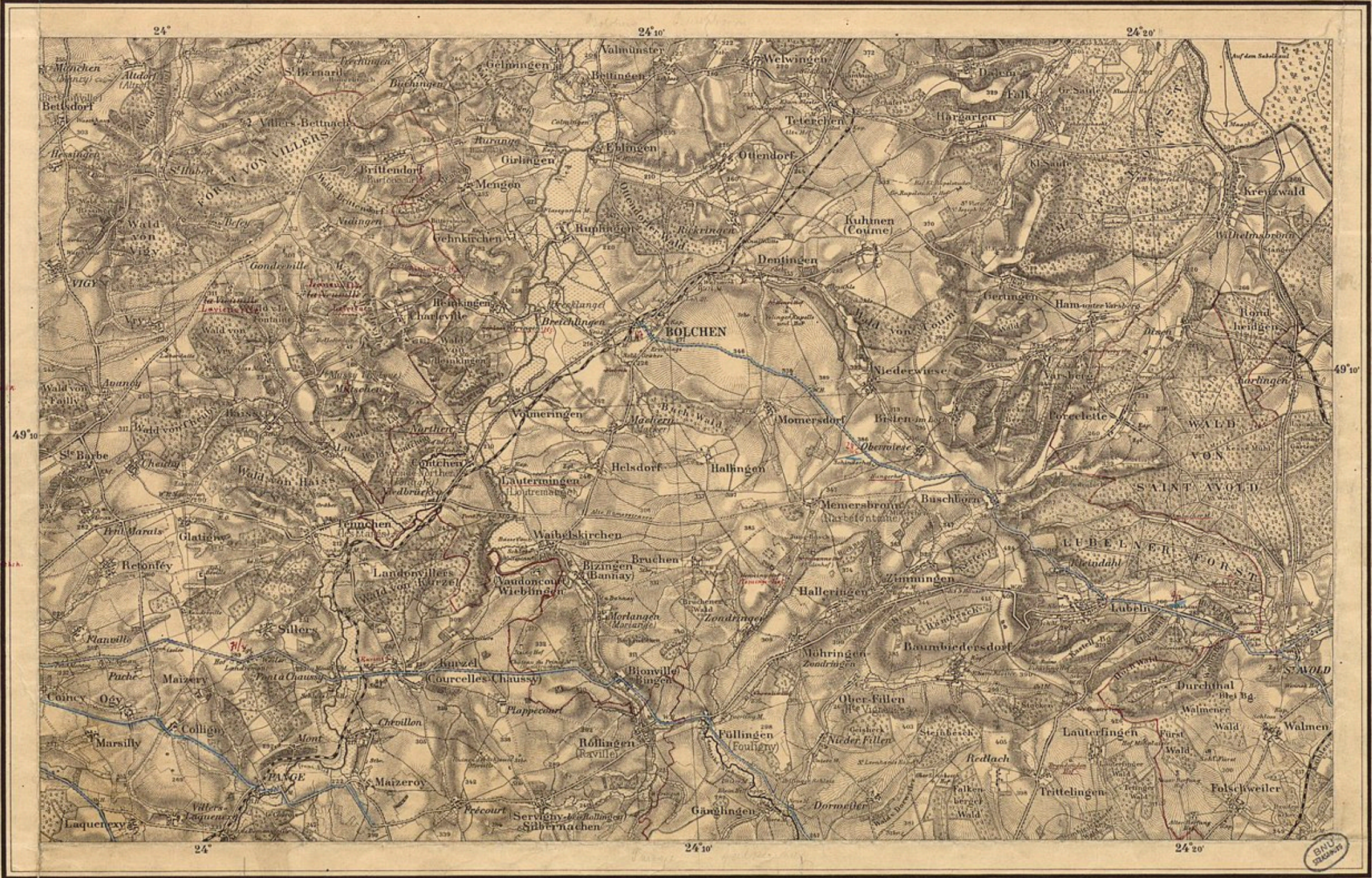

Gen. Situation u. Eckert, Terrain u. Karthograph.



M. Corte 100 278,5

Bolchen.

(Bussendorf 4)



30. Aug.
Ecole du Nord Goth.
Mendonsie uns H.
Frescoy
haut de Fey.

30. Sept. 1861.
Friedr. Ammann
St. N. S. S.
St. Anton. 185.
Frescoy
Schell 270.
Le Champ de la Lande.

30. November.
Beverie H.
Frescoy H.
Le Pansbourg H.
Frescoy H.

Le Koenigsberg Barriere
wider 1861 (Le Aignot H.)

an Chur von Meist H. Michel 185

*St. Heinrich 185.
an Dentlingen 185.
H. Hofmann 185*

*St. Barbara 185.
an Dentlingen 185.
H. Hofmann 185*

(Kampfenfeld 7)


St. Susanna 185.

Herbertor H.

*an Dentlingen 185.
H. Hofmann 185*


*Schwalgenberg 185.
an dem Dreißigst (Pferd) 185*

Bearb. v. d. Geogr.-Statist. Abtheilung d. gr. Generalstabes.



(Falkenberg 11)

1:80000.



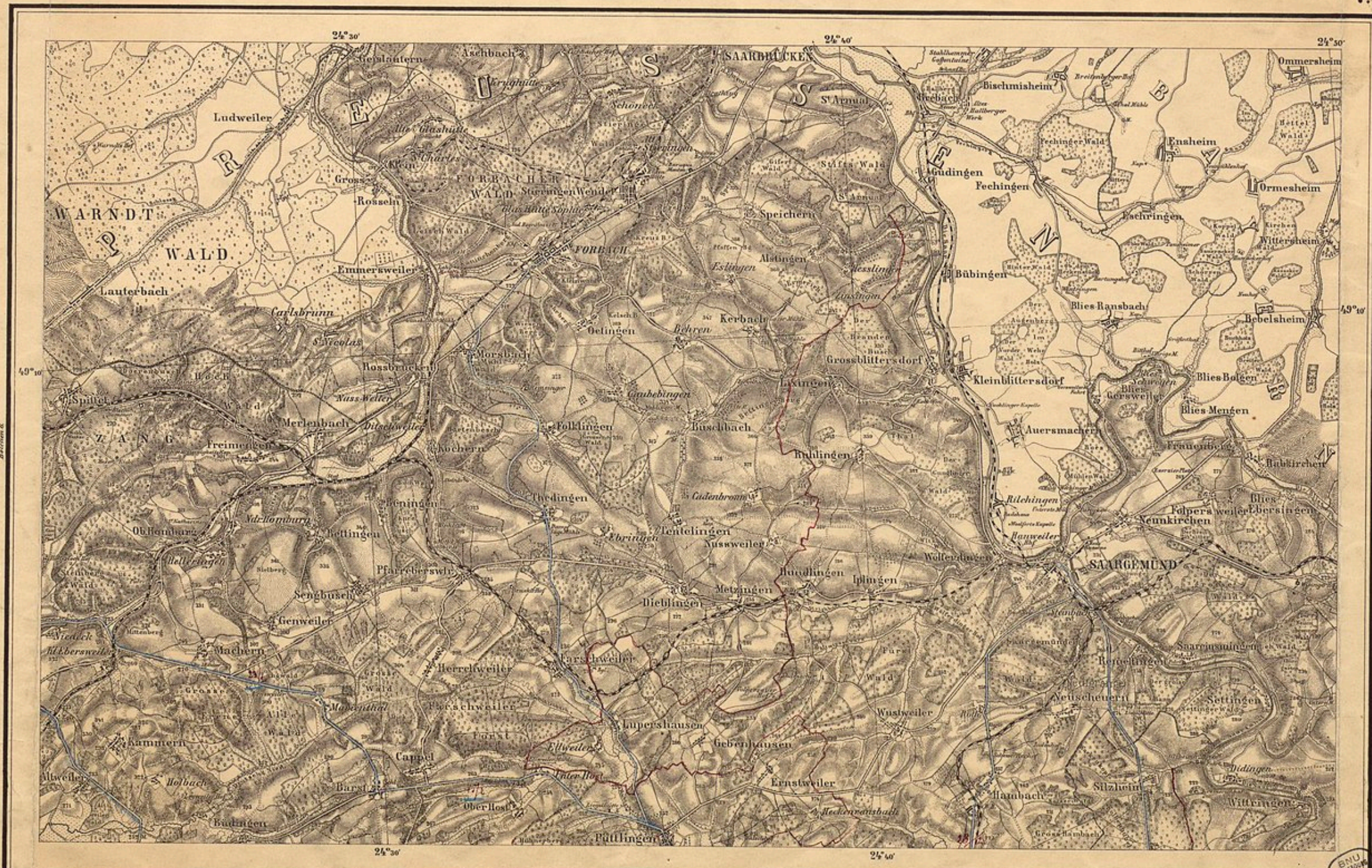
Gen. Situation v. Eckert, Terrain v. Kiewer.



M. Corte 100 278, 6

Saargemünd.


N. B. f. 51




Bearbeitet in der Geogr. Statist. Abteilung des Gr. Generalstabes.

Saaralben 12.

Gezeichnet Situation u. Schraff. Länder, Terrain u. Höhen

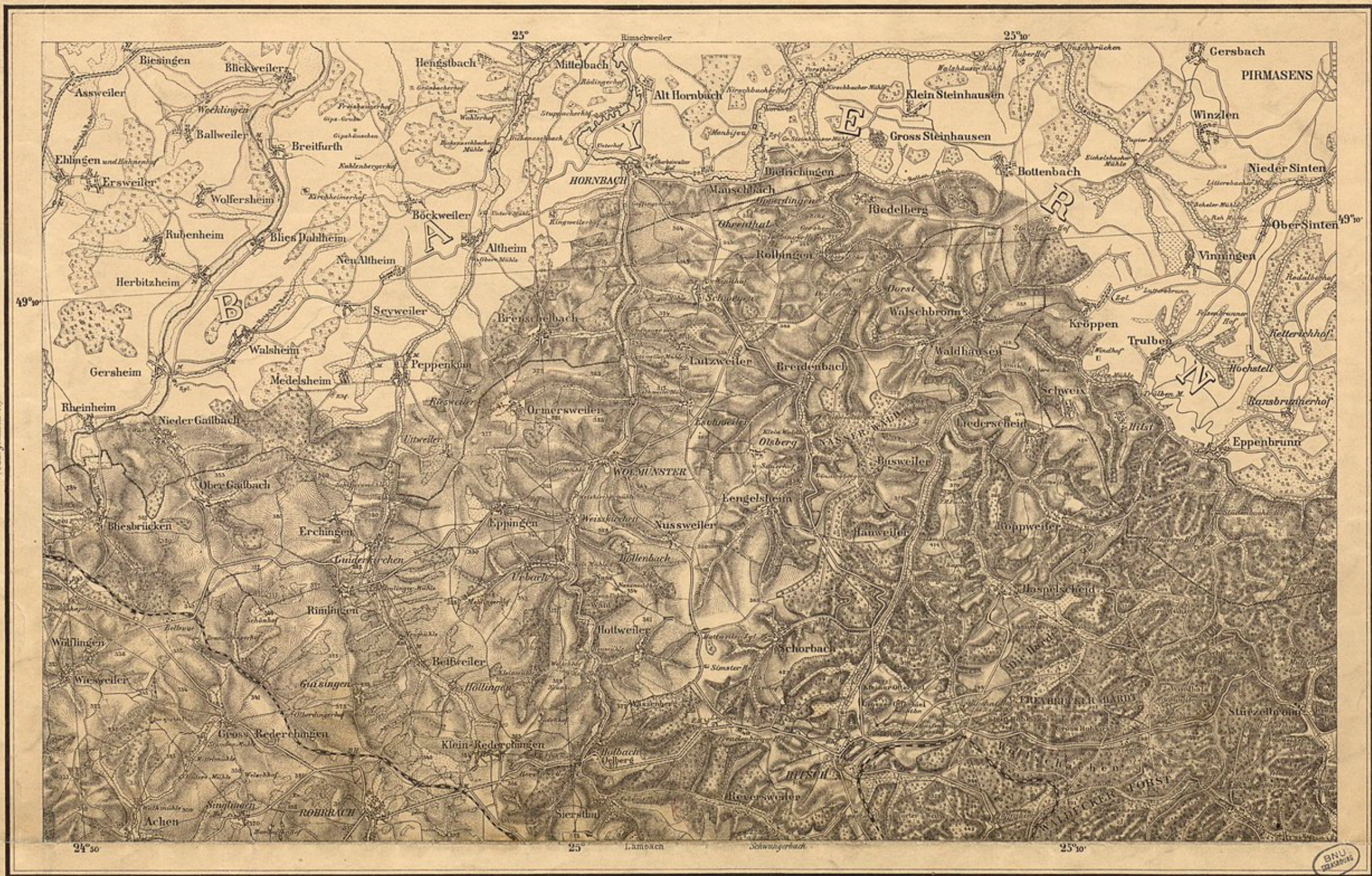



1:80000.



M Carte 100 278, 7


Bitsch.




Bearb. i. d. Geogr. Statist. Abteilung d. gr. Generalstabes.

(Jugweiler 13.)

Gen. Situation v. Kieffner u. Heinze, Terrain v. Streit u. Kiewer.



1:80000.



M. Carte 100 378, 8

Weissenburg.

9.
XXIV 8
KASSA-JULIUS



Bearb. v. d. Geogr. Statist. Abtheilung d. gr. Generalstabes. (Niederbrunn 19.)
1:80000.
Schritt 1000 200 0 1000 2000 3000 4000 5000 6000 7000 8000 9000 Schritt
Meter 1000 200 0 1000 2000 3000 4000 5000 6000 7000 8000 9000 Meter
Gen. Situation v. Eckert, Terrain v. Kobergweil.

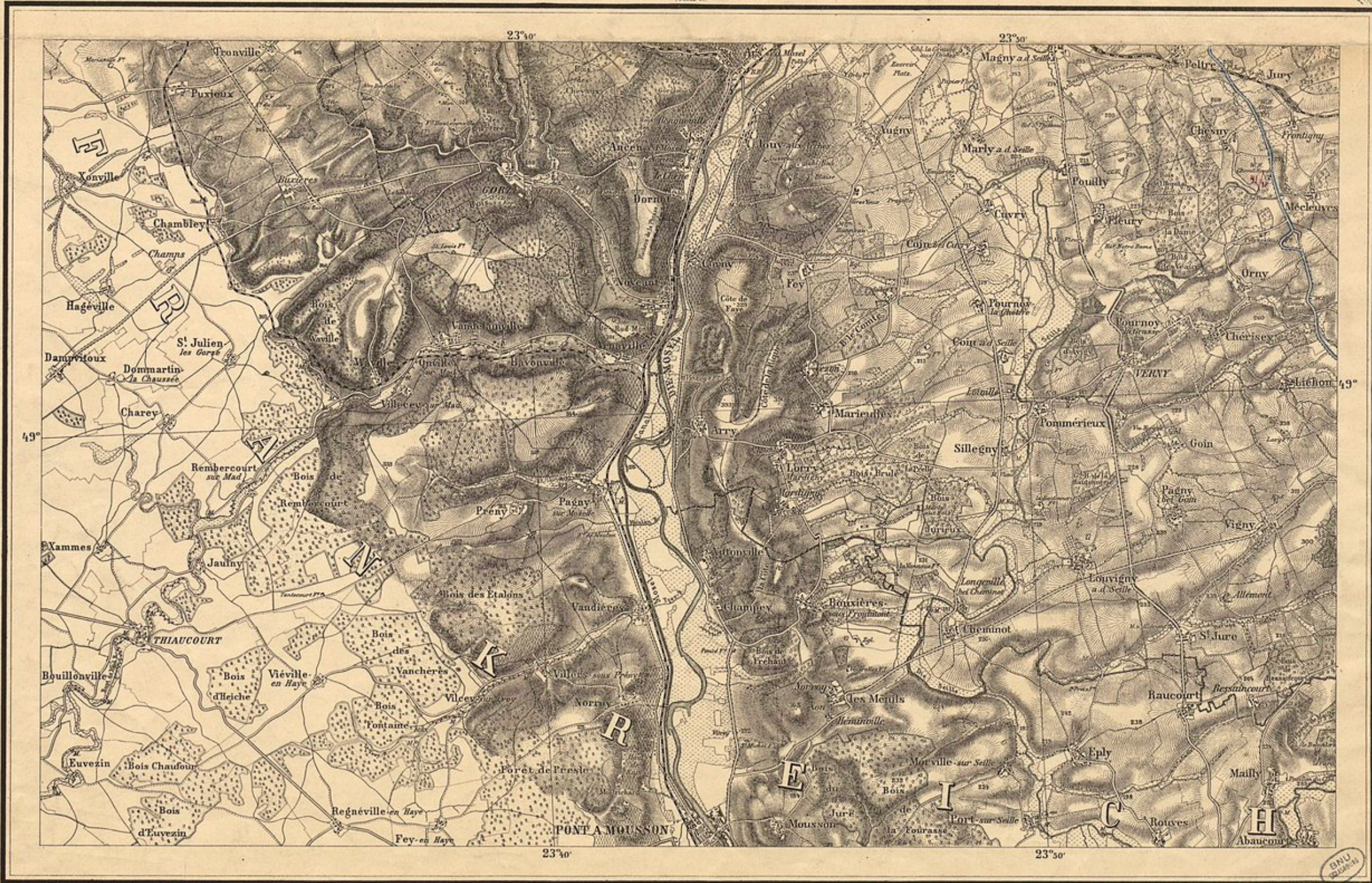
XXIV 8

M. Corte 100 278,9

Gorze.

(Metz 3.)


10
XVII 8
BIBLIOTHEQUE D'ARTS ET METIERS




zu Lorry-Mardigny
Monsieur.
[Folienberg 11.]

zu Cheminot-Marly-aux-Bois. G

Bearb. v. d. Geogr. Statist. Abtheilung d. gr. Generalstabes.



1:80000.



Gen. Situation v. Richard u. Richter; Terrain v. Lehr u. Korbgeleit.

XXIV. 8
BIBLIOTHEQUE D'ARTS ET METIERS

M Carte 100 278, 10

Falkenberg.

(Blatt 6.)

BIBLIOTHEK DER UNIVERSITÄT
MÜNCHEN
P. 110. 8
11.

*St. Louis, St. Louis.
Lamberville (Crepy
de Saint) H.
Pont à Domangeville G.*

*St. Louis, St. Louis.
Lamberville (Crepy
de Saint) H.
Pont à Domangeville G.*

*St. Louis, St. Louis.
Lamberville (Crepy
de Saint) H.
Pont à Domangeville G.*

*St. Louis, St. Louis.
Lamberville (Crepy
de Saint) H.
Pont à Domangeville G.*

*St. Louis, St. Louis.
Lamberville (Crepy
de Saint) H.
Pont à Domangeville G.*

*St. Louis, St. Louis.
Lamberville (Crepy
de Saint) H.
Pont à Domangeville G.*

*St. Louis, St. Louis.
Lamberville (Crepy
de Saint) H.
Pont à Domangeville G.*

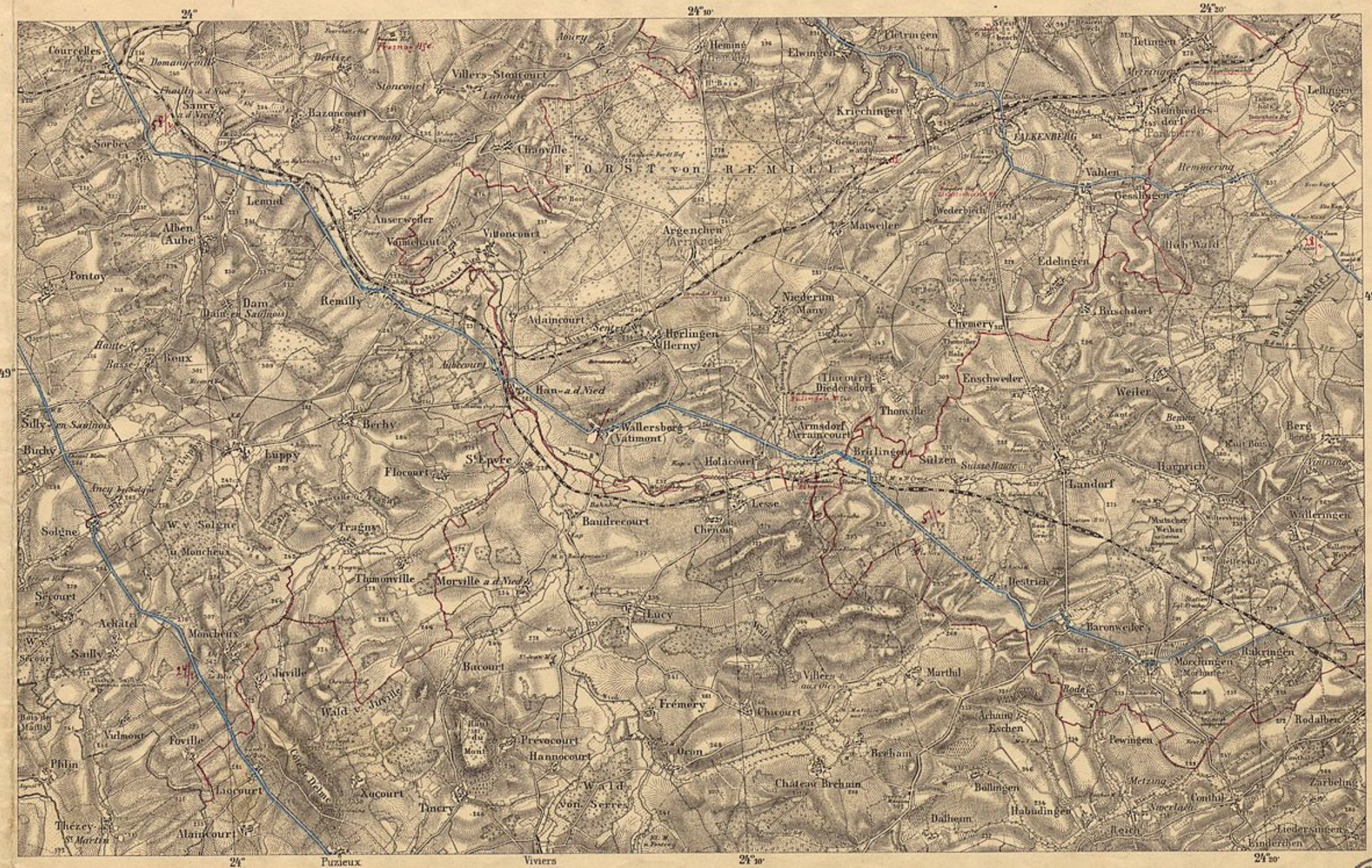
*St. Louis, St. Louis.
Lamberville (Crepy
de Saint) H.
Pont à Domangeville G.*

*St. Louis, St. Louis.
Lamberville (Crepy
de Saint) H.
Pont à Domangeville G.*

*St. Louis, St. Louis.
Lamberville (Crepy
de Saint) H.
Pont à Domangeville G.*

*St. Louis, St. Louis.
Lamberville (Crepy
de Saint) H.
Pont à Domangeville G.*

*St. Louis, St. Louis.
Lamberville (Crepy
de Saint) H.
Pont à Domangeville G.*



(Blatt 6.)


Boarb. i. d. Geogr. Statist. Abtheilung d. g. Generalstabes

(Château Salins 16.)

Des. Situation u. Terrain o. Reineck



1:80000.



XXIV. 8.

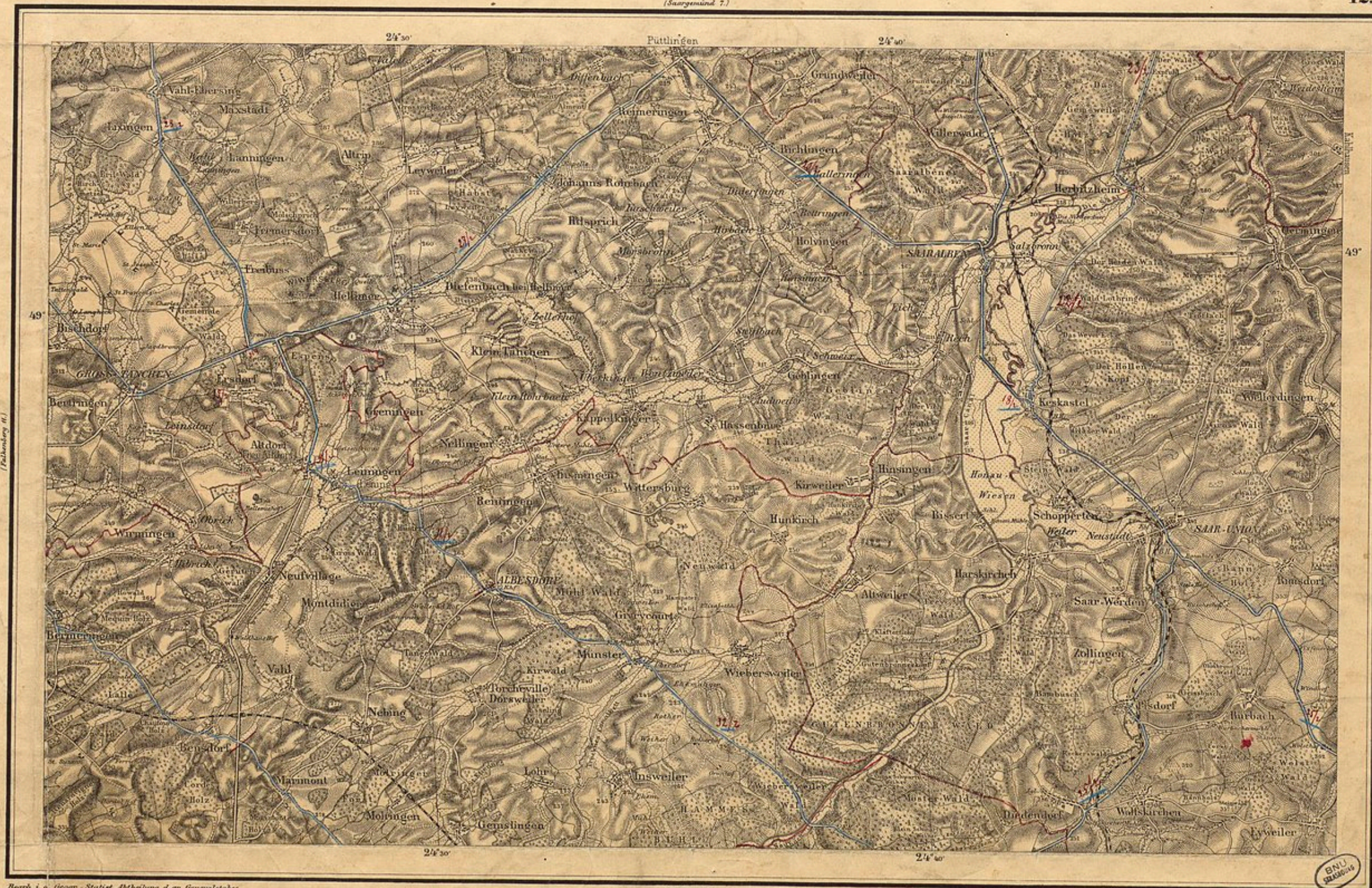
M. Conte 100 278, 11

BNU
MÜNCHEN

Saaralben.

(Saargebiet 7.)

W. A. J. 51.
BIBLIOTHEK d. ABTH. d. STAATL. ANW. 1888
12.



Bearb. i. a. Geogr.-Statist. Abteilung d. gr. Generalstabes.

(Saarberg 17.)

1:80000.

Schritt 1000 500 0 1000 2000 3000 4000 5000 6000 7000 8000 10000 Schritt
Meter 5000 500 0 1 2 3 4 5 6 7 8 Kilometer
Ges. Situation u. Terrain v. Klemm.
nach 1:100000

XXIV. P.
BIBLIOTHEK d. ABTH. d. STAATL. ANW. 1888

M Certe 100 278, 12

Ingweiler.

(Blatt 8.)


13
1878




Verarb. v. d. Geogr. Statist. Abtheilung d. gen. Generalstabes.

(Zahlen 18.)

Gez. Station v. Augustin, Terrain v. Krieger.



1:80000.



THEODOR & ADOLF
XIV. 8.
KUNST- u. VERLAGS ANSTALT
LITHOGRAPH

M Corte 100 278, 13

Niederbronn.

(Weissenburg 3.)

14.

BIBLIOTHEK DER K. K. UNIV. WIEN
XIV 8



Bearb. v. d. Geogr. Statist. Abtheilung d. gr. Generalstabes. (Hagenau 75.)
16000 Meter 16000 Schritt
Meter 1000 500 0 1 2 3 4 5 6 7 8 9 10 11 12 13 14 15 16 17 18 19 20 21 22 23 24 25 26 27 28 29 30 31 32 33 34 35 36 37 38 39 40 41 42 43 44 45 46 47 48 49 50 51 52 53 54 55 56 57 58 59 60 61 62 63 64 65 66 67 68 69 70 71 72 73 74 75 76 77 78 79 80 81 82 83 84 85 86 87 88 89 90 91 92 93 94 95 96 97 98 99 100
1:80000.
Meter 1000 500 0 1 2 3 4 5 6 7 8 9 10 11 12 13 14 15 16 17 18 19 20 21 22 23 24 25 26 27 28 29 30 31 32 33 34 35 36 37 38 39 40 41 42 43 44 45 46 47 48 49 50 51 52 53 54 55 56 57 58 59 60 61 62 63 64 65 66 67 68 69 70 71 72 73 74 75 76 77 78 79 80 81 82 83 84 85 86 87 88 89 90 91 92 93 94 95 96 97 98 99 100
Geo. Situation u. Diemer, Terrain u. Kerngebiet.

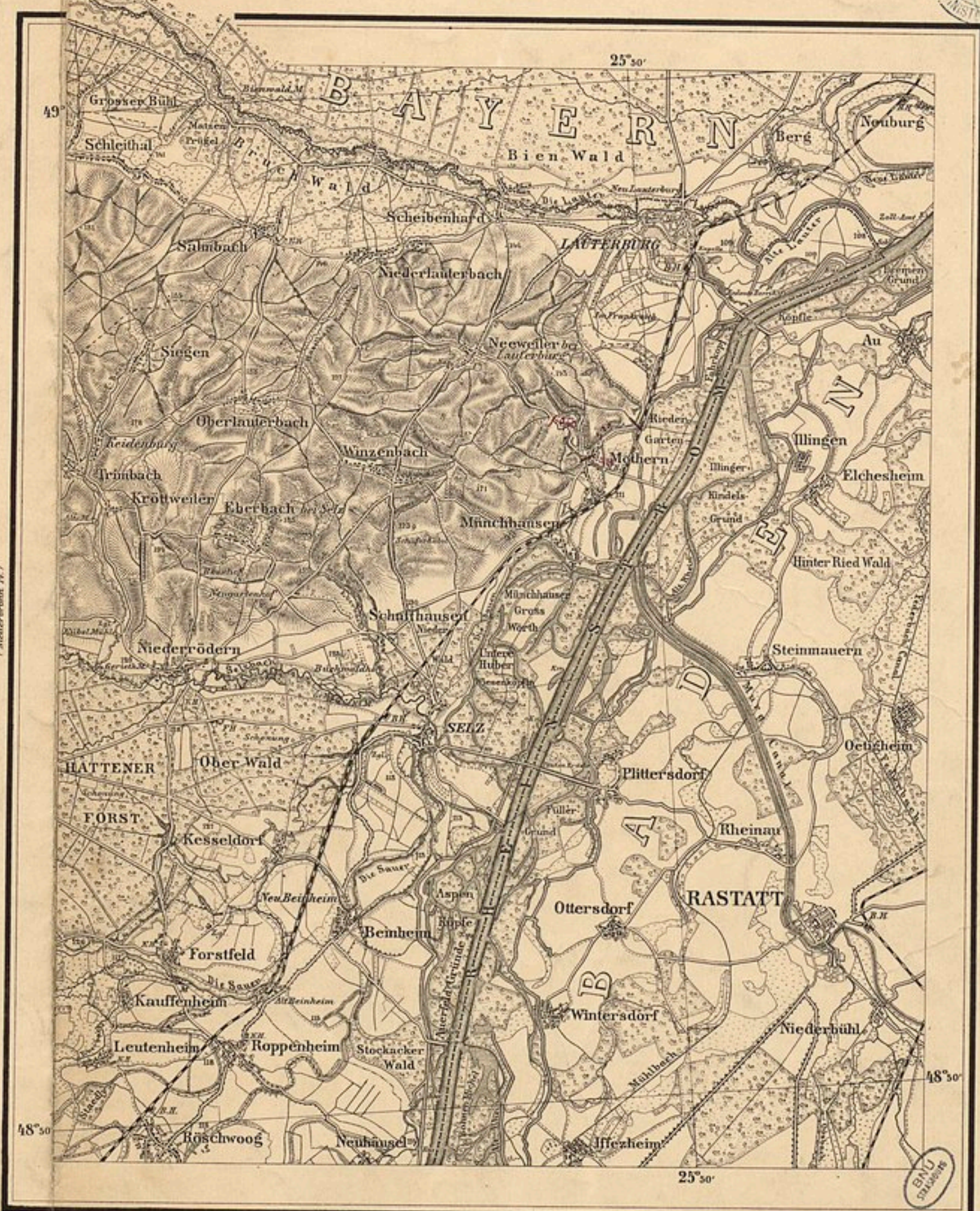

BIBLIOTHEK DER K. K. UNIV. WIEN
XIV 8

M. Carte 100 278, 14

8 4111

XXI (f. 51)

Selz.




Bearb. i. d. Geogr. Statist. Abtheilung d. gr. Generalstabes.


(Auenheim 20.)

Gen. Situation v. Kleffner, Terrain v. Korbgeroel.

1:80000.



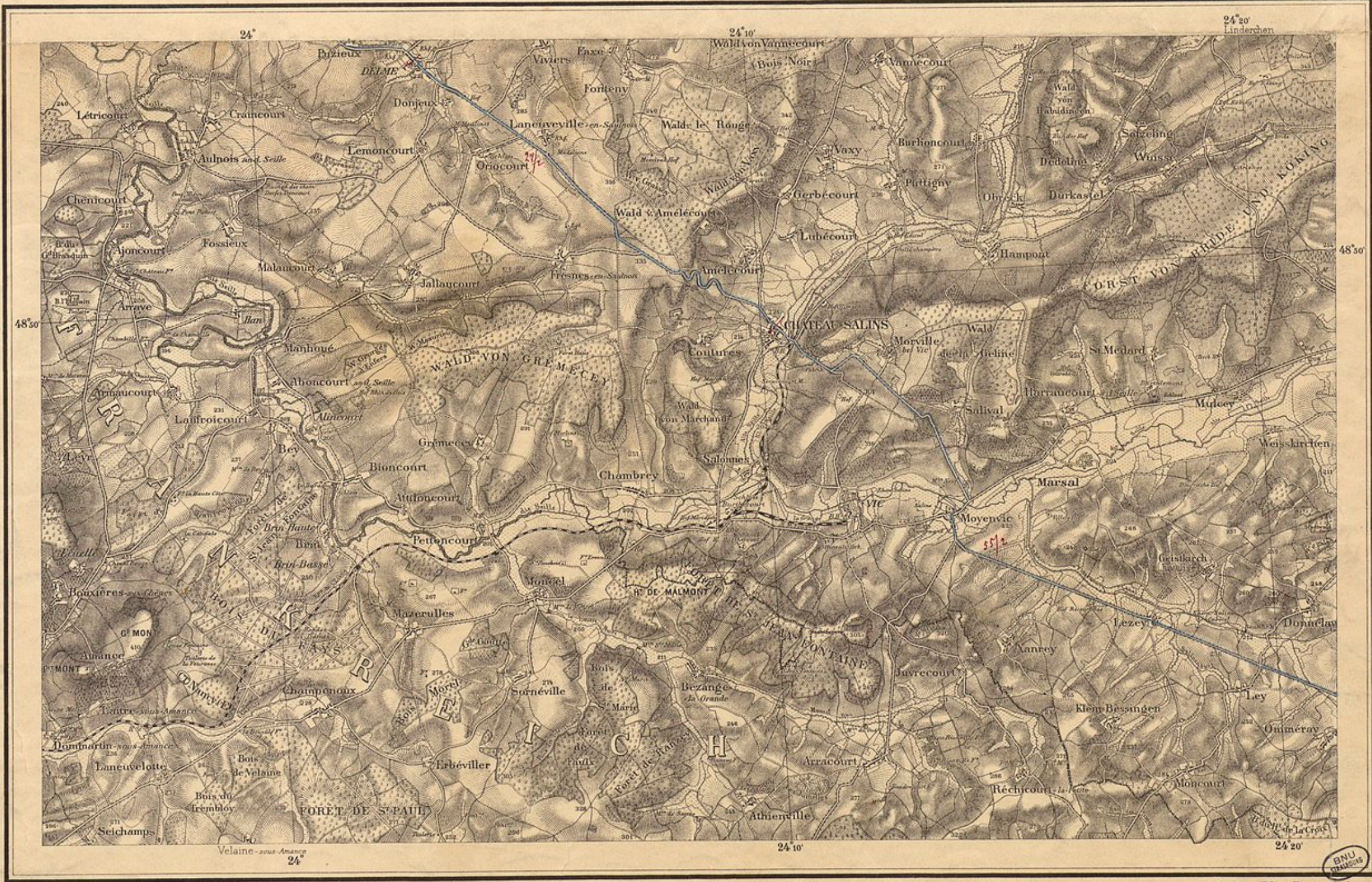

M. Carte 100 278, 15




Château-Salins.

(Falkenberg H.)


16.




Bearb. v. d. Geogr.-Statist. Abtheilung d. gr. Generalstabes.



1:80000.



Gen. Situation v. Eckert, Terrain v. Korbgeomet.

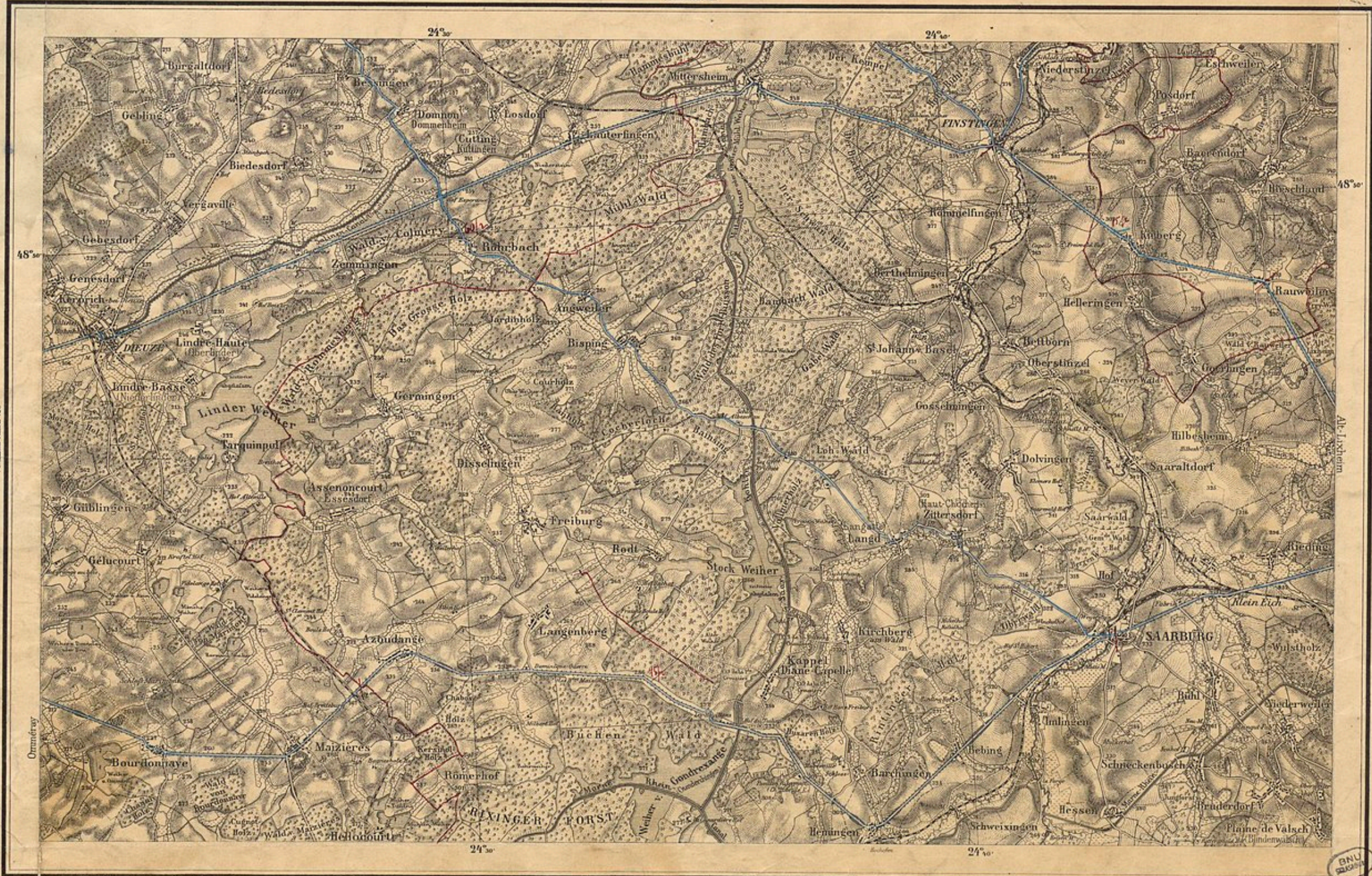


M. Carte 100 278, 16

Saarburg.

(Saarthalen 12.)


17. 1878
K. u. K. MILITÄR- u. ARTILLERIE-INGENIEUR
K. u. K. K. 17. 1878




Bearb. v. Geogr. Statist. Abtheilung d. gr. Generalstabes.

(Lärchingen 21.)

Gen. Situation u. Richter, Terrain u. Höhenverh.



1:80000.



XXX. 2.

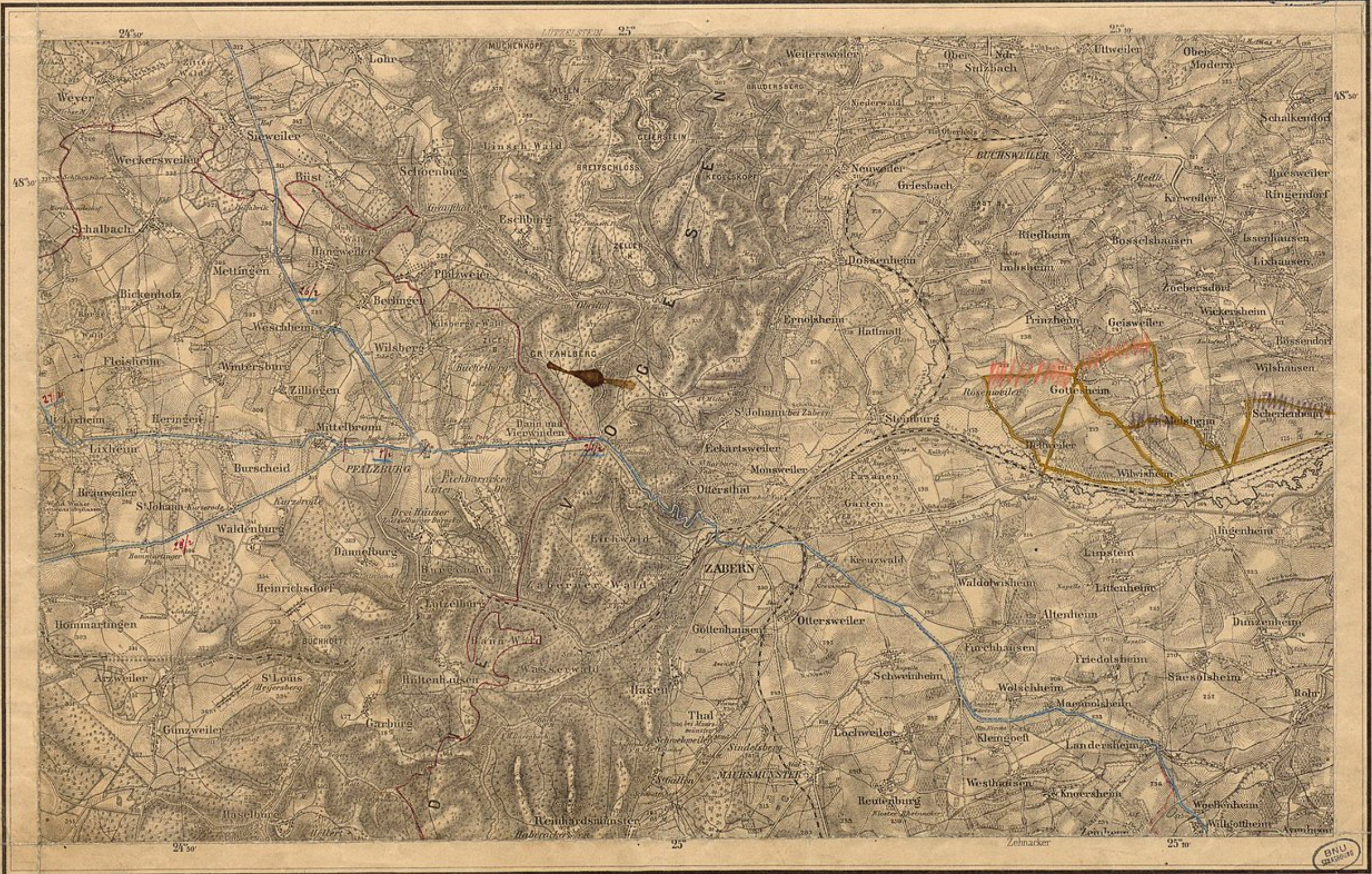
M. Corte 100 278, 17

BNU
S. 17.

Zabern.

(Ingweiler II.)


BIBLIOTHEK DER UNIVERSITÄT
MÜNSTER
XIV 8
18



Bearb. d. Geogr. Statist. Abtheilung d. gr. Generalstabes.



(Molsheim 22.)
1:80000.



BIBLIOTHEK DER UNIVERSITÄT
MÜNSTER
XXIV. 8.

M. Carte 100 278, 18

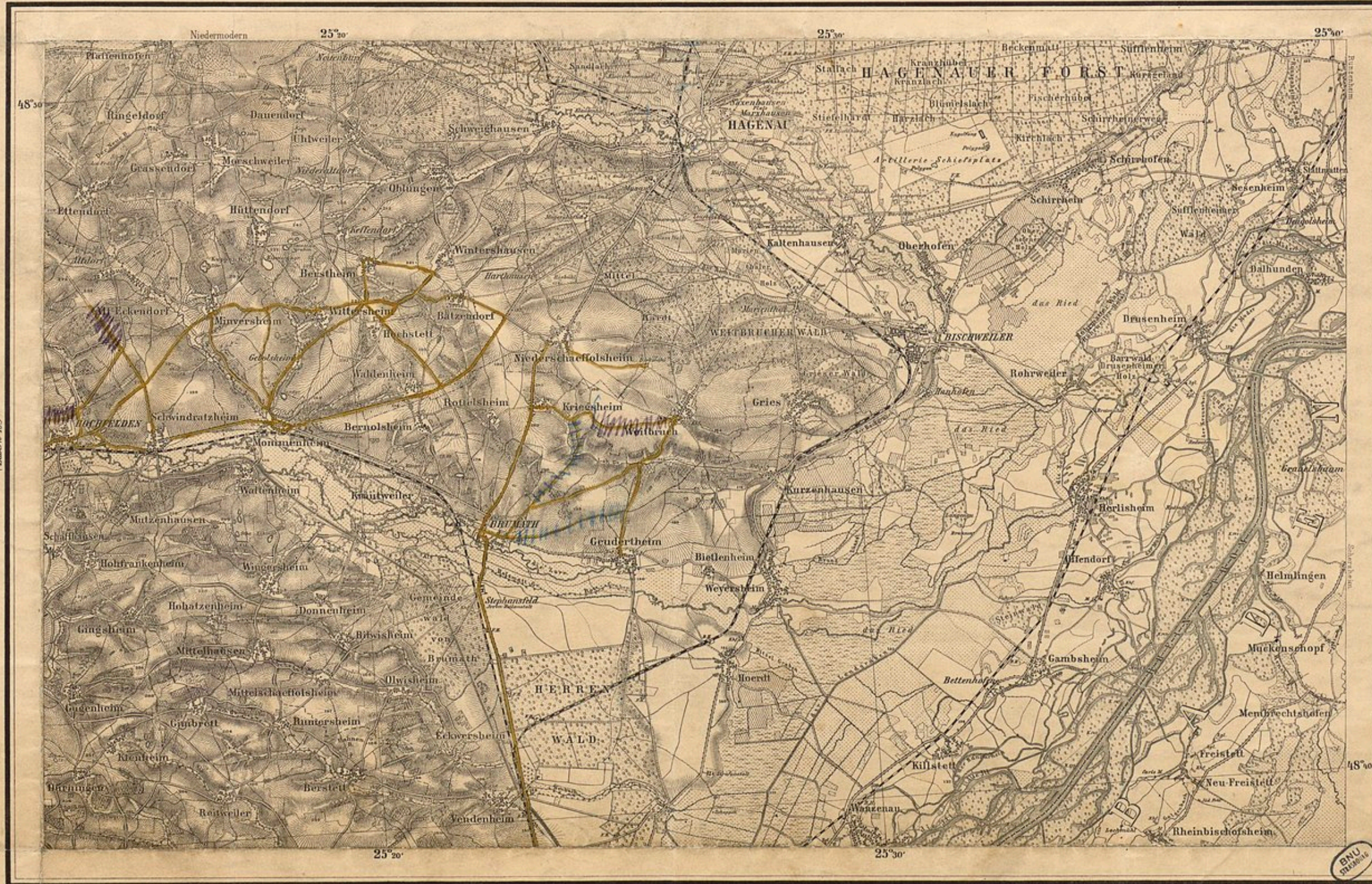
BNU
MÜNSTER

Hagenau.

(Niederbrunn 19.)

19.


N.D.
7.51





Bearb. d. Geogr. Statist. Abtheilung d. gr. Generalstabes.

(Straßburg 22.)

Gen. im Lithogr. Institut v. W. Grese.



1:80000.



M Carte 100 278, 19

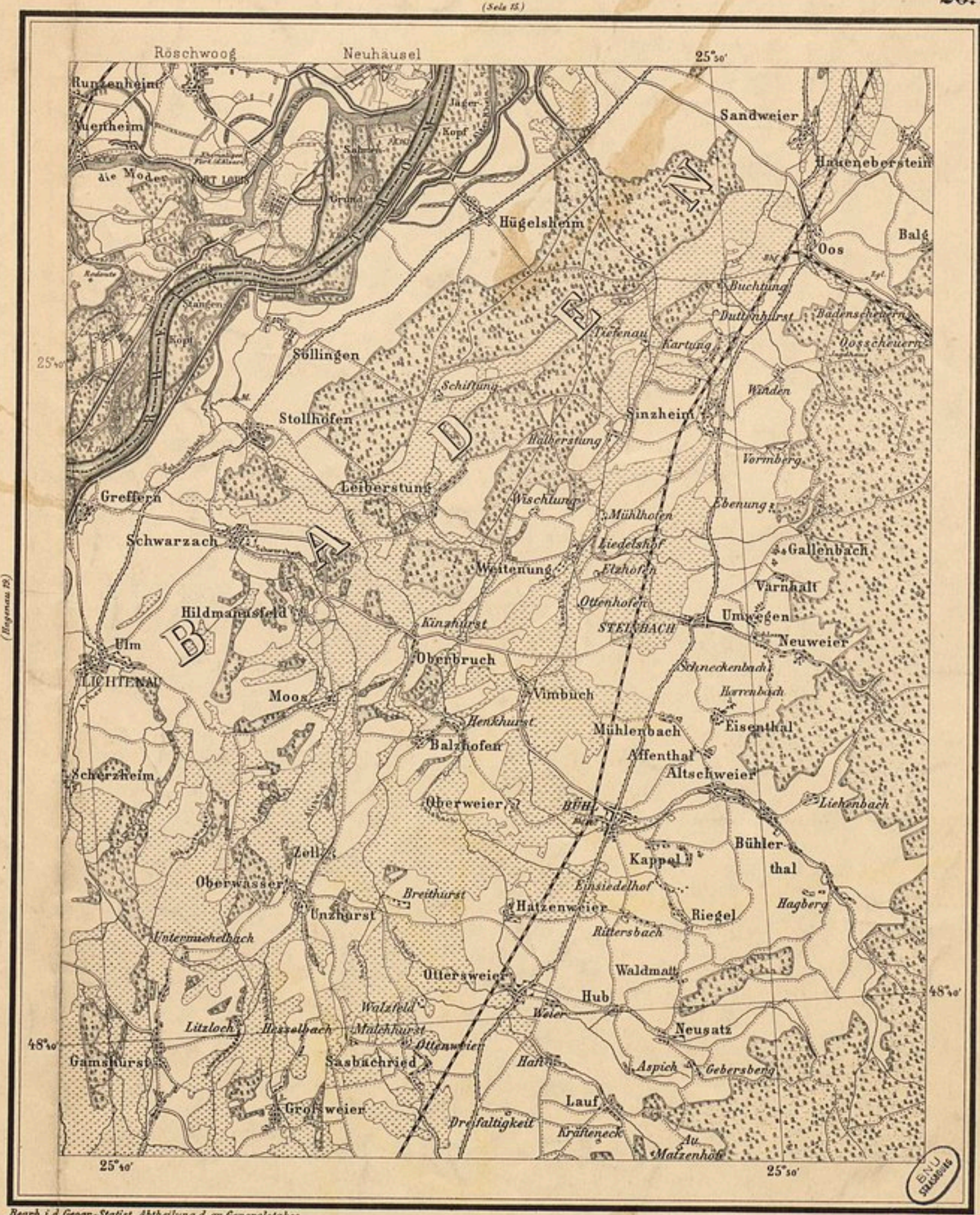
2

N. B. f. 51.



Auenheim.


(Seite 15.)



Bearb. i. d. Geogr.-Statist. Abtheilung d. gr. Generalstabes.

1:80000.

Gez. v. L. Richard.



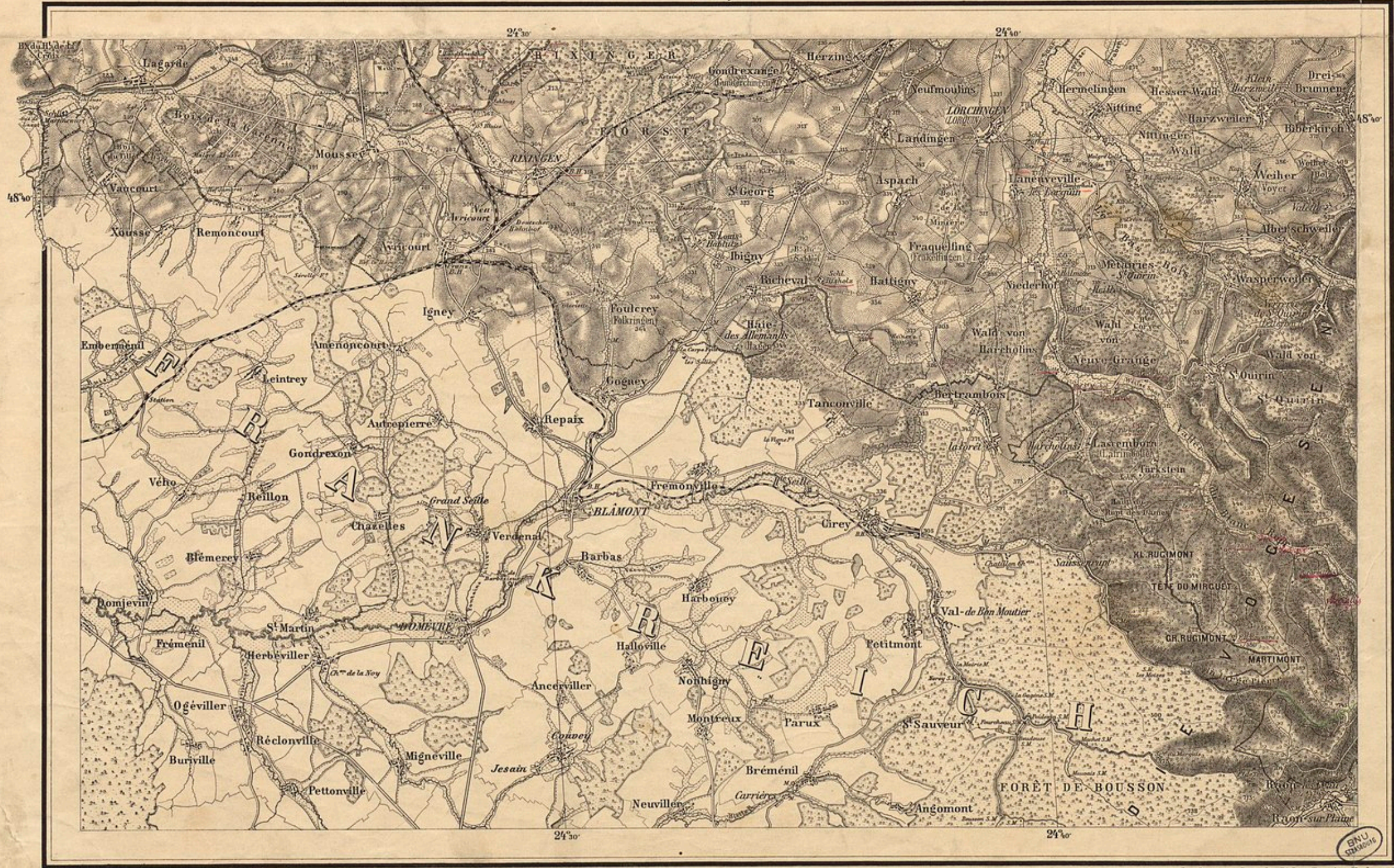
M. Conte Noo 278, 20




Lörchingen.

(Saarburg 71.)


21.



Bearb. v. d. Geogr. Statist. Abtheilung d. gr. Generalstabes.



1:80000.



XXIV. 8.

M. Carte 100 278, 21

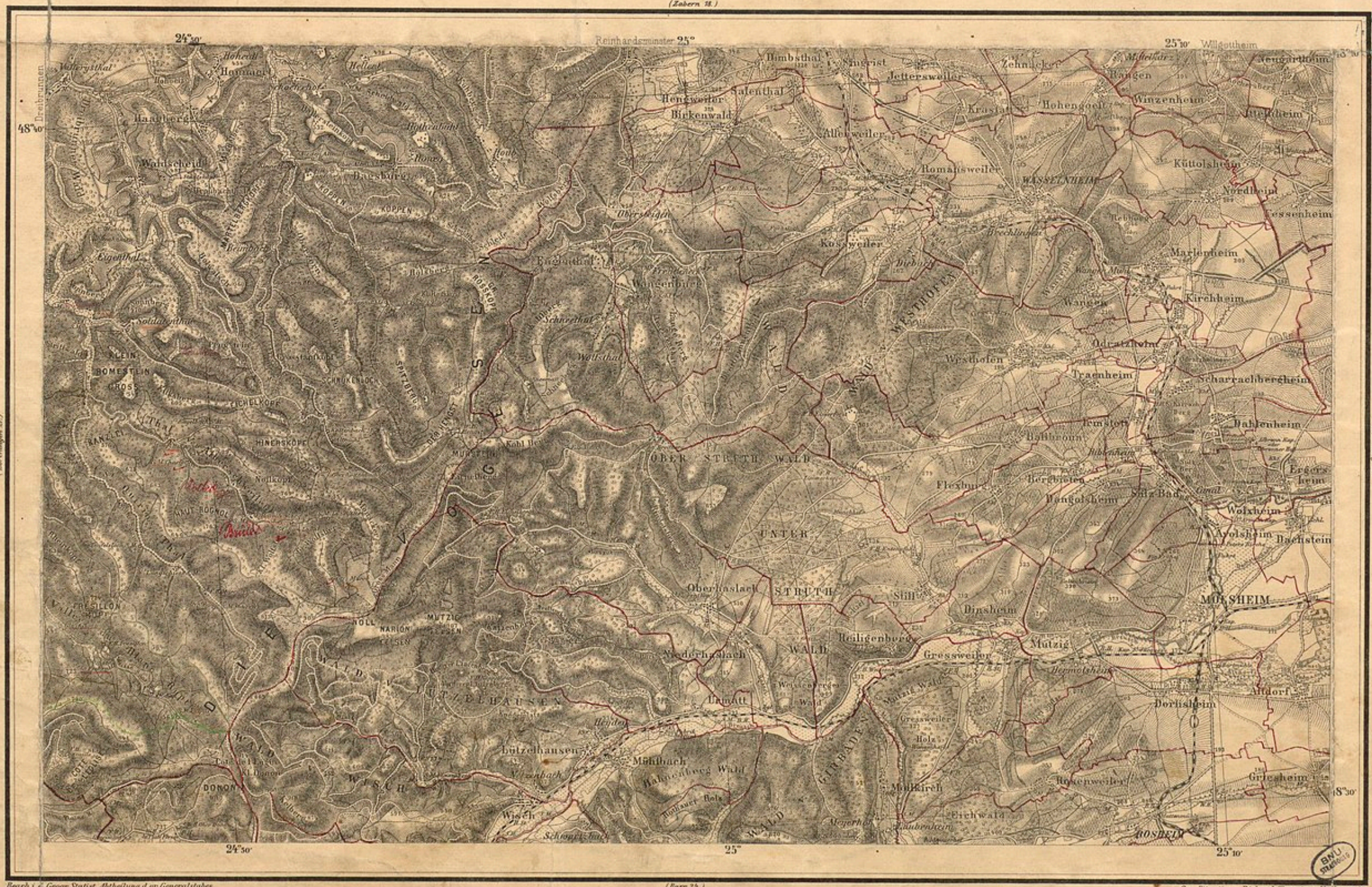
BNV
STADT

Molsheim.

(Zabern 25.)

22.


Handwritten initials and a circular stamp with the number 8.




Bearb. v. Geogr. Statist. Abtheilung d. gr. Generalstabes.

(Barr 25.)

Gen. Situation v. Richard, Terrain v. Koblenz.



1:80000.



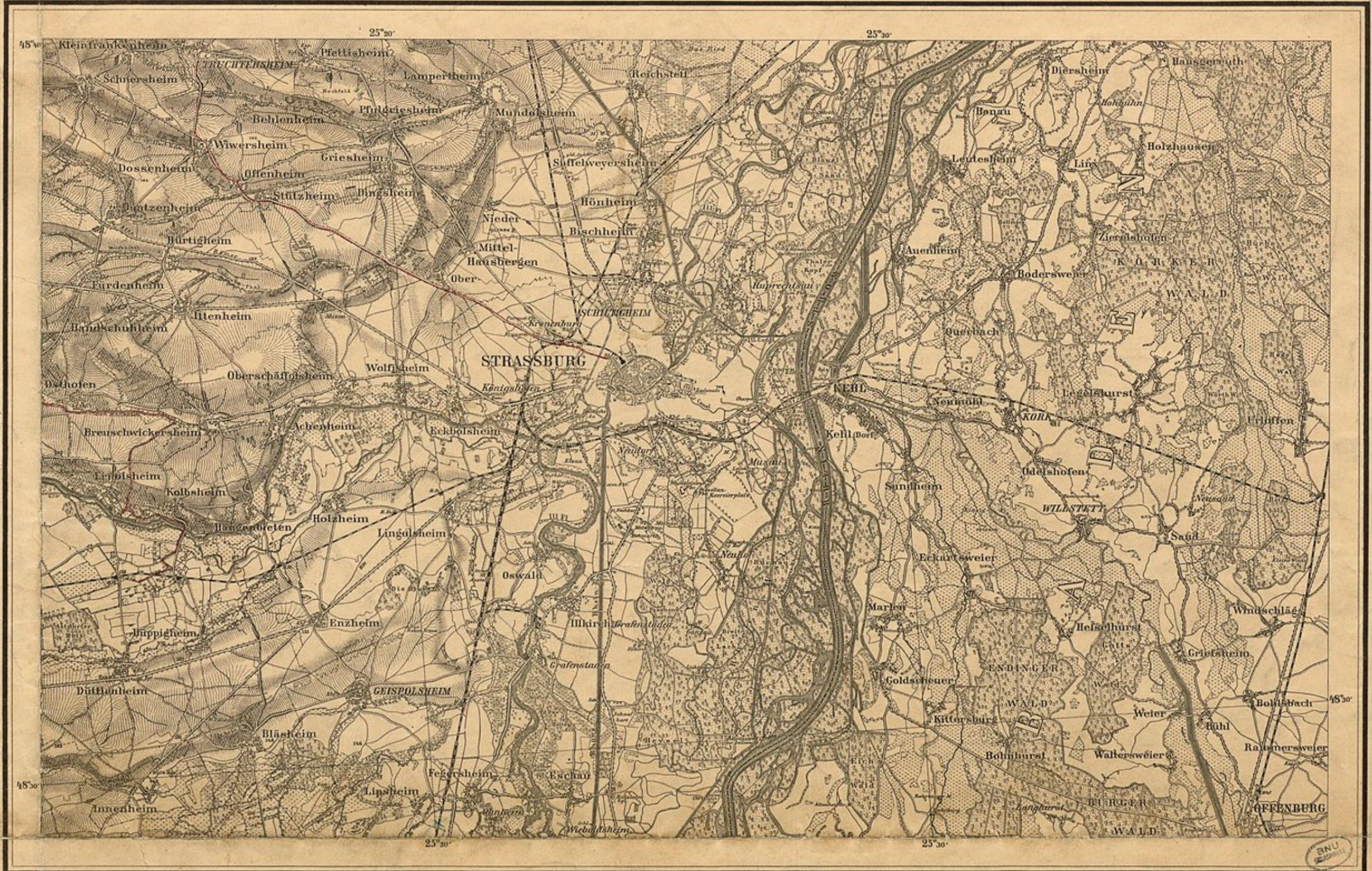
Handwritten number 8 and a circular stamp.

M. Conte 100 278, 22

Strassburg.

(Bogenau. 19.)

17. 11. 51.
 BIBLIOTHEK
 11118
 23.





M. 27.

Bearb. v. d. Geogr. Statist. Abtheilung d. gr. Generalstabes.

(Kartein. 25.)
 1:80000.

Ges. im Lith. Inst. v. W. Orwe.



BIBLIOTHEK
 XXIV. 1.
 11118

M Carte 100 278, 33

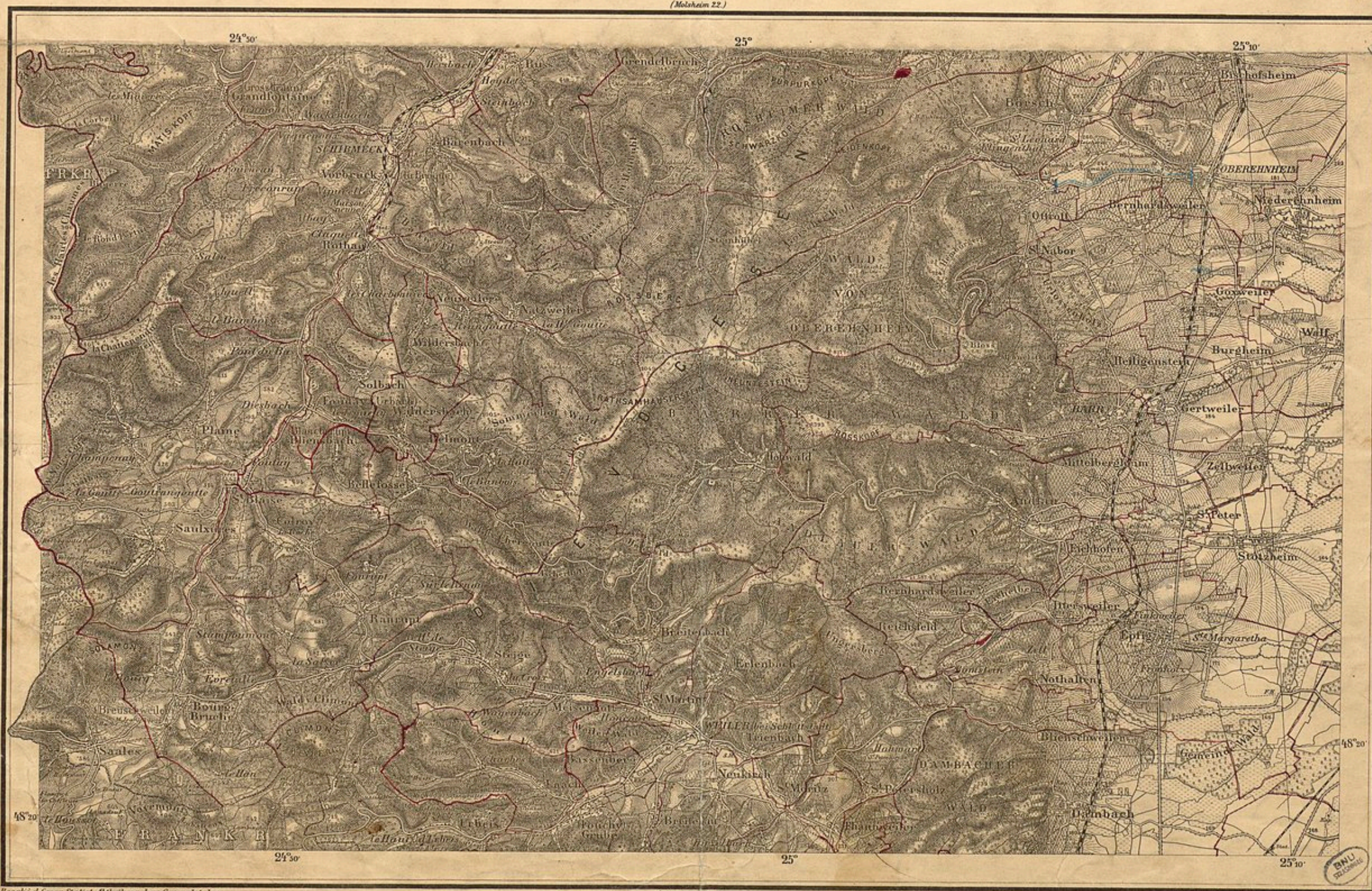
Barr.

(Molsheim 22.)

24.

18
1857


V. 119 8
SASS




Bearb. d. Geogr. Statist. Abtheilung d. gr. Generalstabes.

(Schlettstadt 26.)

Gen. Sit. v. Eckert, Terrain i. Lith. Instit. v. W. Grese.



1:80000.



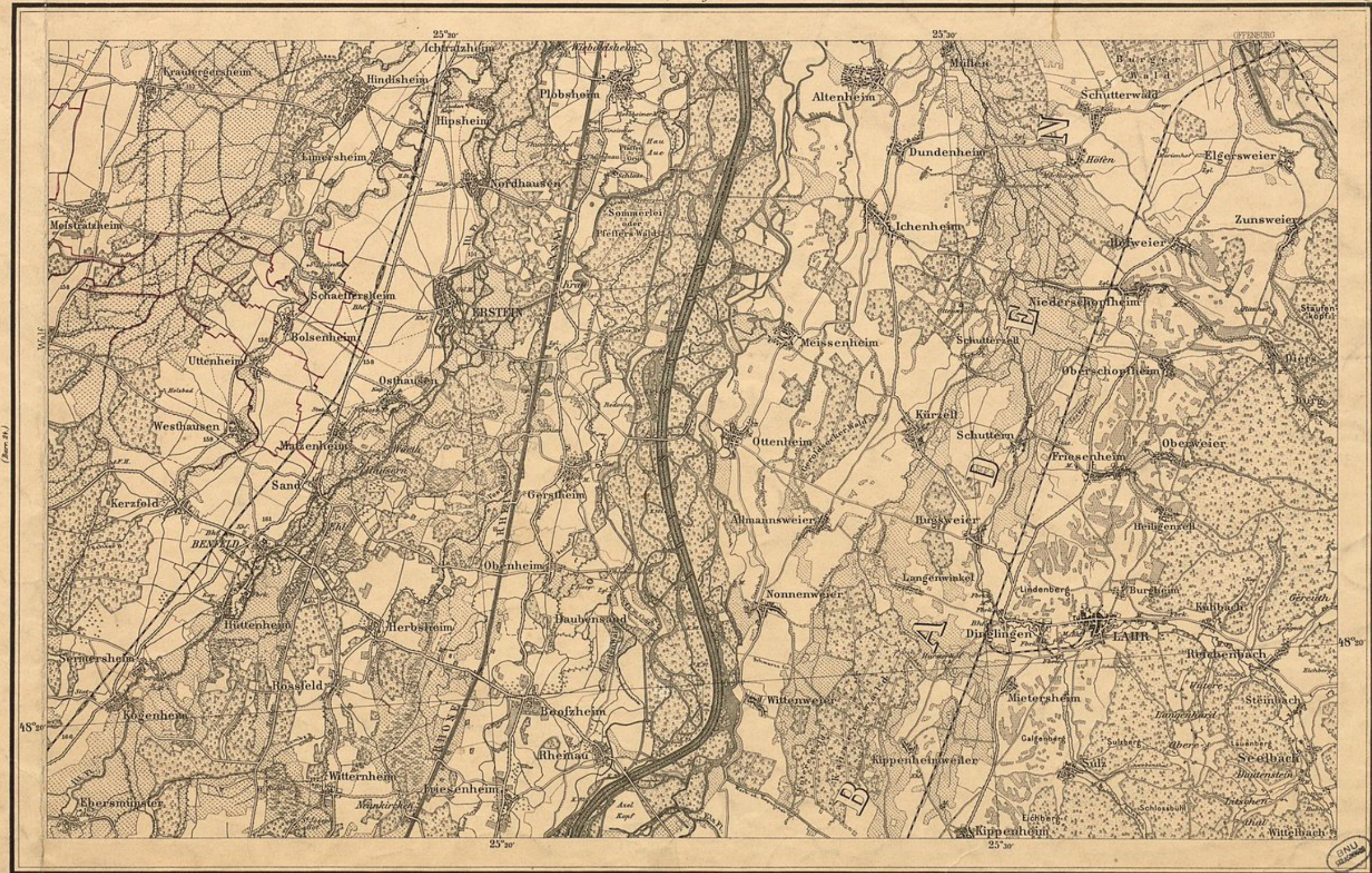
XXIV. 8.

M. Carte 100 278, 24

Erstein.

(Strassburg 23.)


BIBLIOTHEK DES G. M. A. V. H.
XXIV 8
25.
FÜR ELSS-LOTHARINGEN




Bearb. v. d. Geogr. Statist. Abtheilung d. gr. Generalstabes.

(Merkelsheim 27.)

Gen. v. Pratsch.



1:80000.



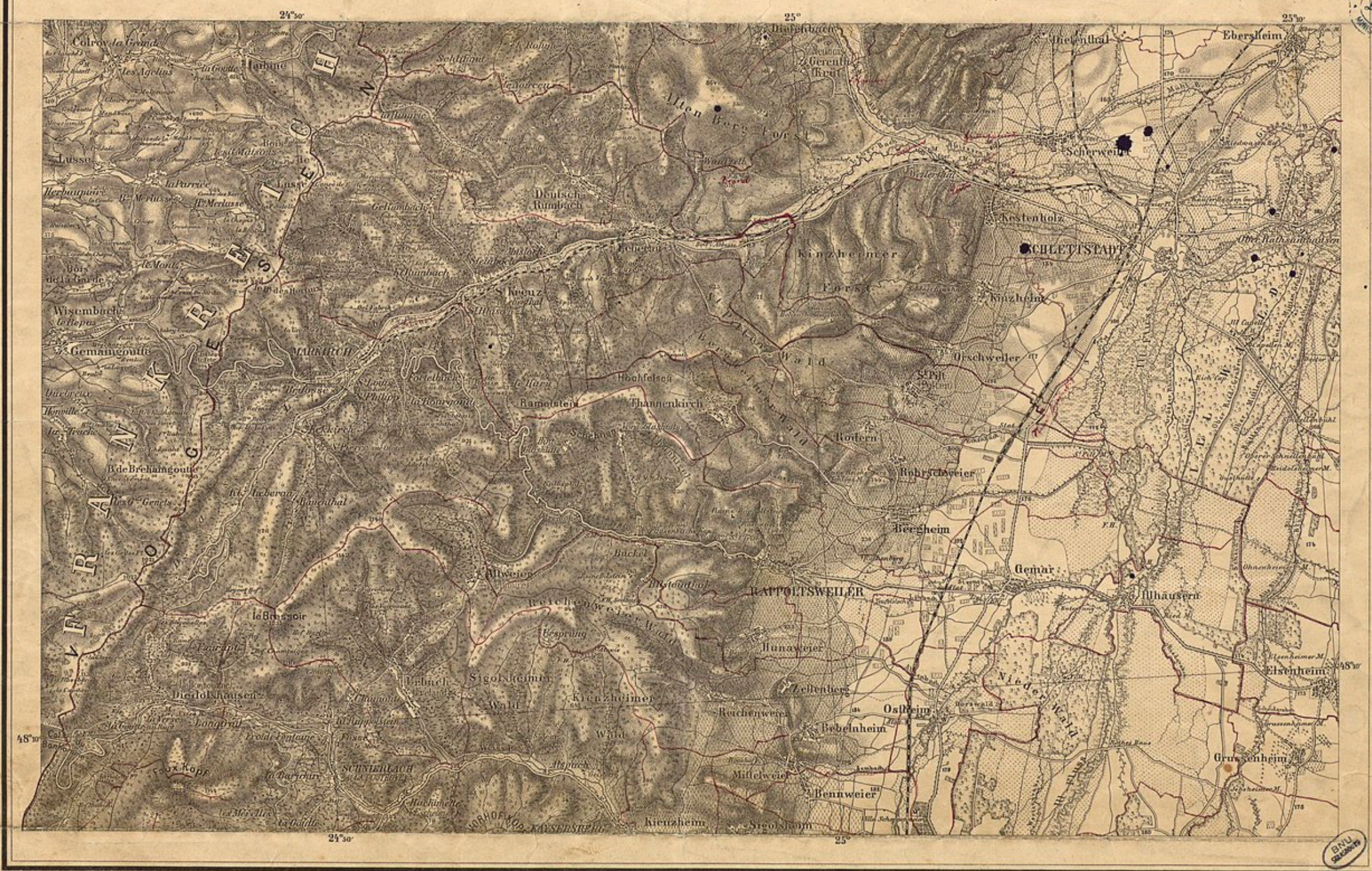
BIBLIOTHEK DES G. M. A. V. H.
XXIV 8
FÜR ELSS-LOTHARINGEN

M Carte 100278, 25

Schlettstadt.

(Blatt 29.)


26. (F. 51)





Bearb. L. d. Geogr. Statist. Abteilung d. gr. Generalstabes.

(Colmar 29.)

Gen. St. v. Nelcke u. Lahr, Terrain u. Högswelt u. Netzsch.



1:80000.



M Carte 100 278, 26

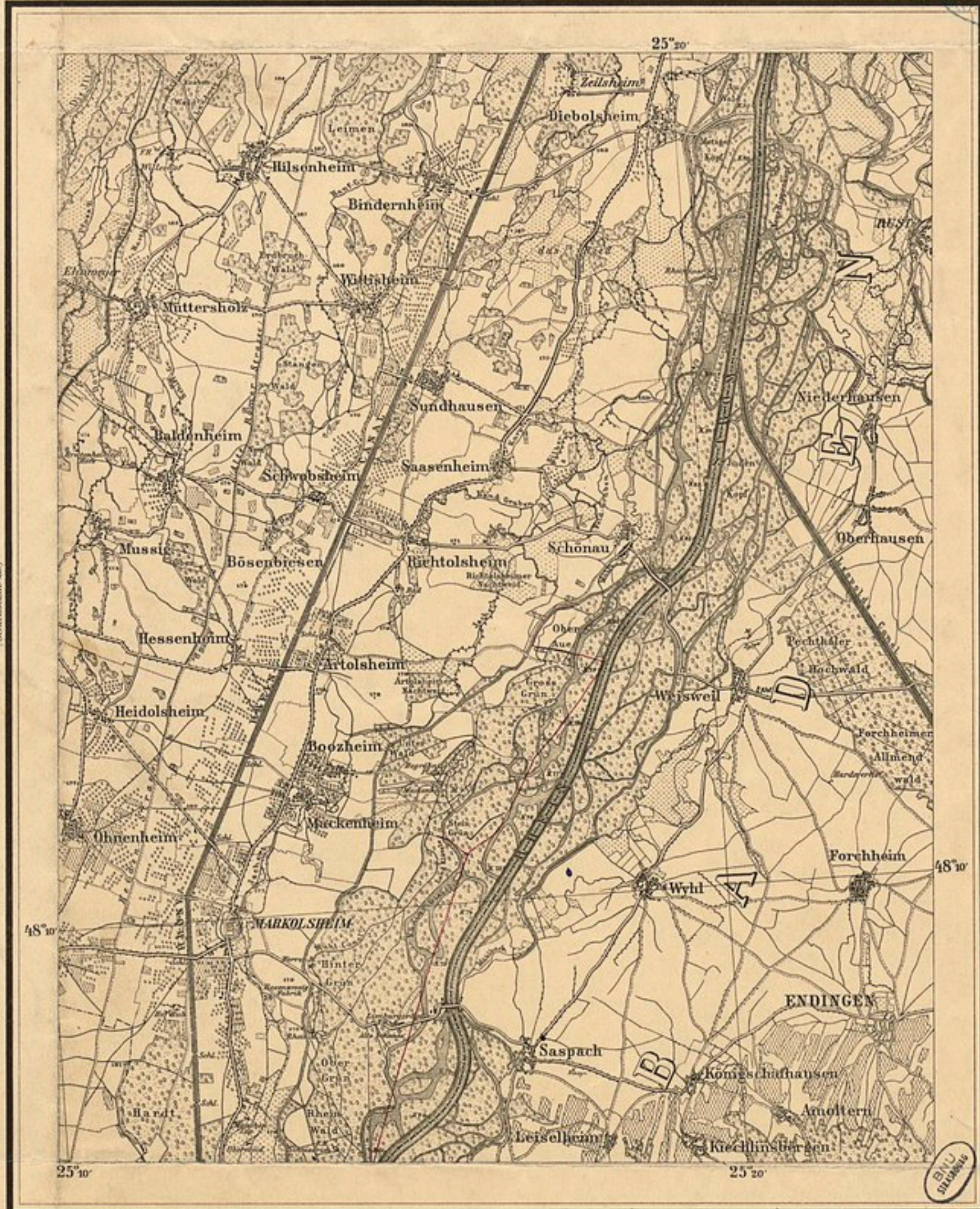
8/11/11

W. B. f. 51.



Markolsheim.

(Erstein 25.)




(Schichtenzahl 26.)

Bearb. i. d. Geogr. Statist. Abtheilung d. gr. Generalstabes.

(Neu-Erstein 30.)
1:80000.

Gez. im Lithogr. Institut v. W. Grell.



M Conte 100 278, 27



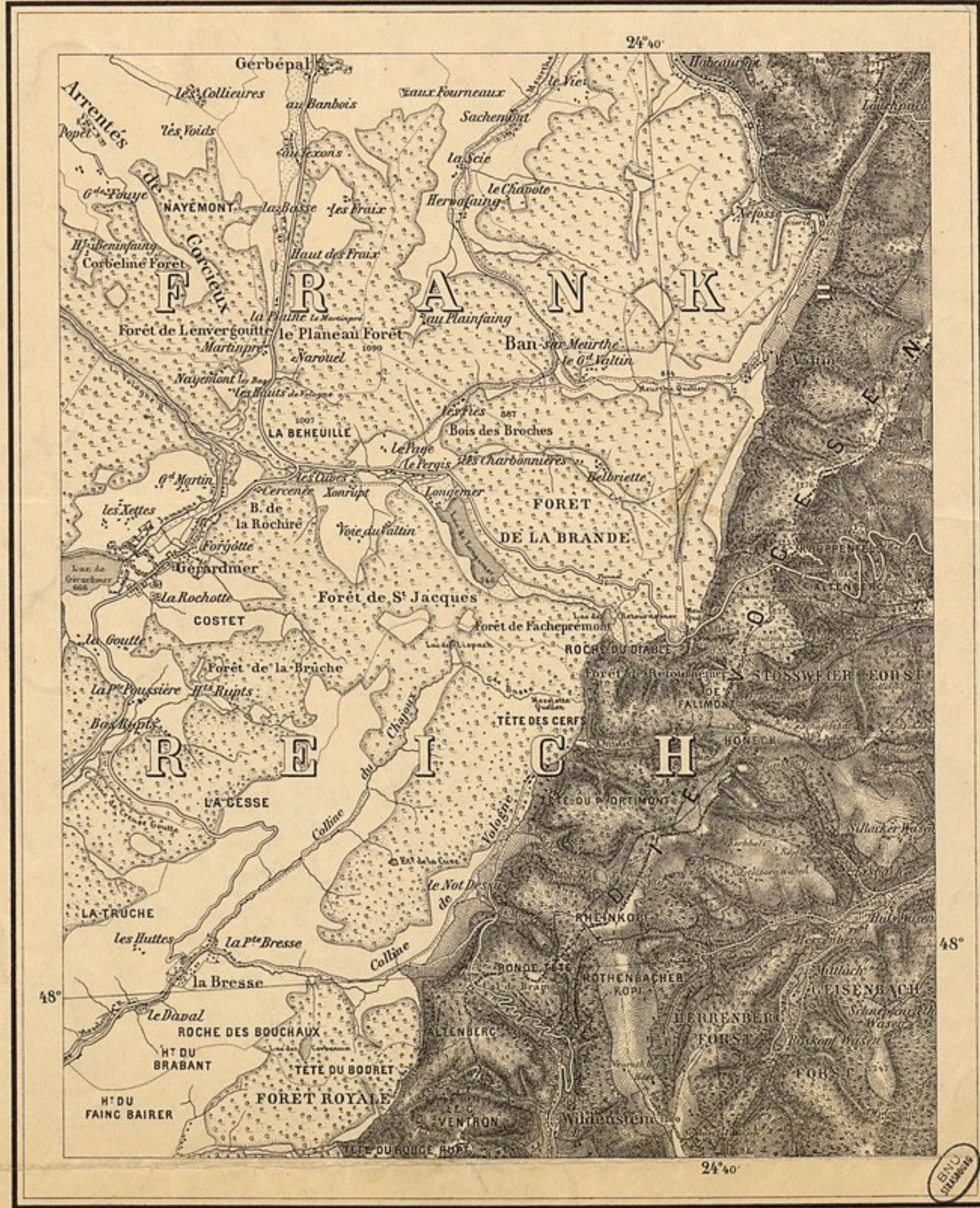
8 1111

M. B. F. 51.



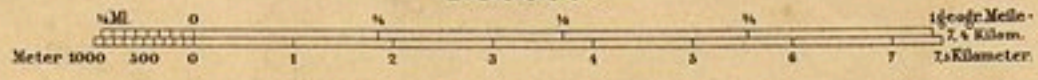
Wildenstein.

28.



Bearb. v. d. Geogr. Statist. Abtheilung d. gr. Generalstabes. (S. Anmerkung 31.) Gez. Situation v. Reise, Terrain v. Lehr.

1:80000.



M. Conte 100 278, 28.

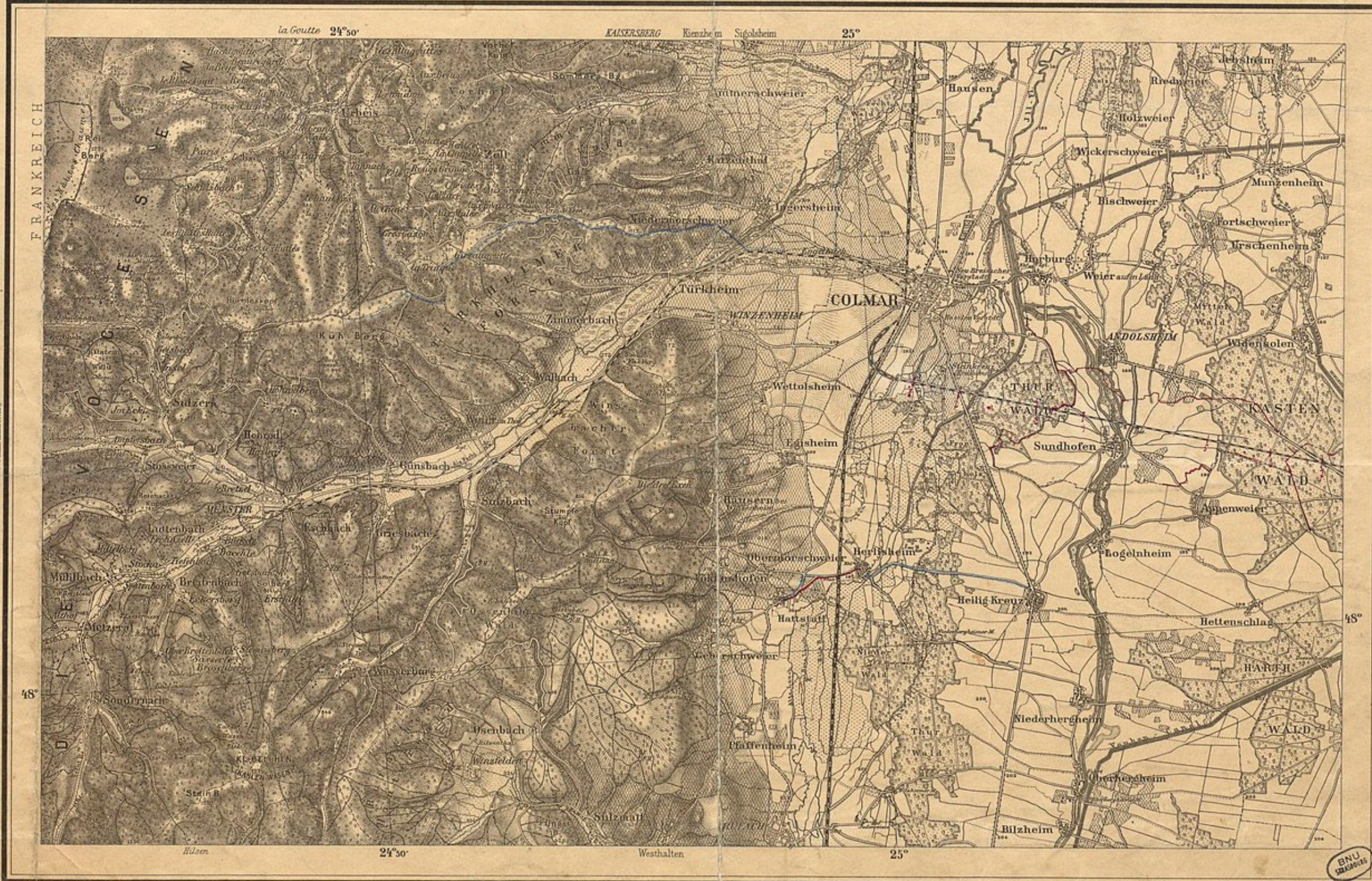


Colmar.

(Schlettstadt, 28.)

29.


F. 51




Bearb. v. d. Geogr. Statist. Abtheilung d. gr. Generalstabes.

(Gebweiler, 32.)

Ges. Sit. v. Braune u. im Lith. Inst. v. W. Grene, Terrain o. Kartograph.



1:80000



M Carte 100 278, 29

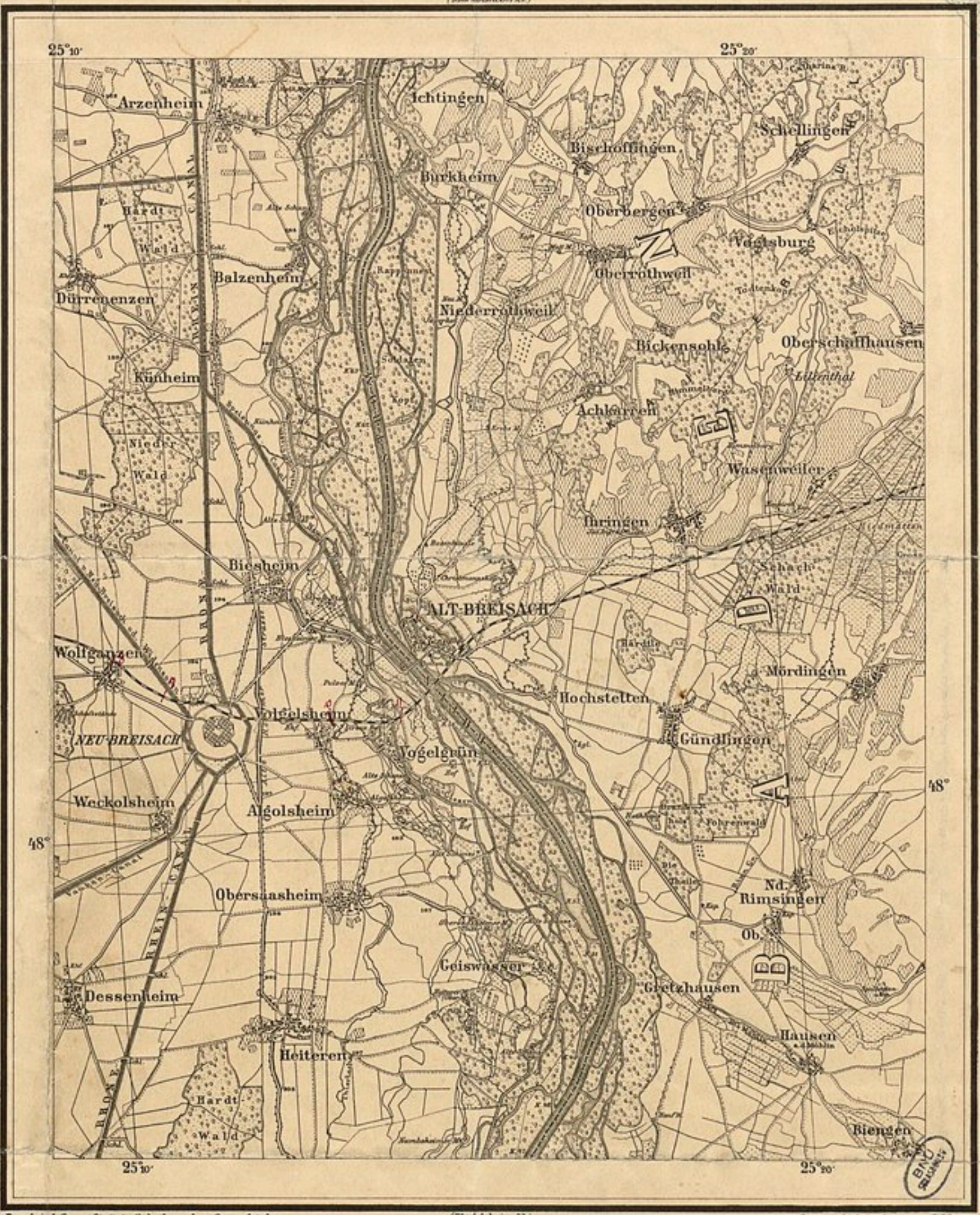
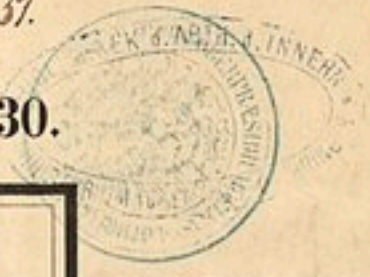
K. 117 8

N. B. f. 51.

Neu-Breisach.

(Markstättchen 27.)

30.



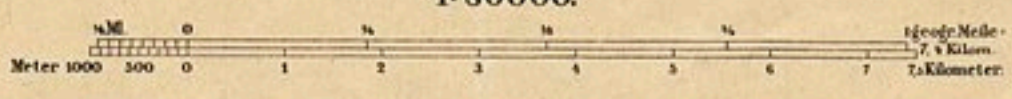
(S. 23.)

Bearb. v. d. Geogr. Statist. Abtheilung d. gr. Generalstabes.


(Blattst. 33.)

Verz. im Lithogr. Institut v. W. Greve.

1:80000.



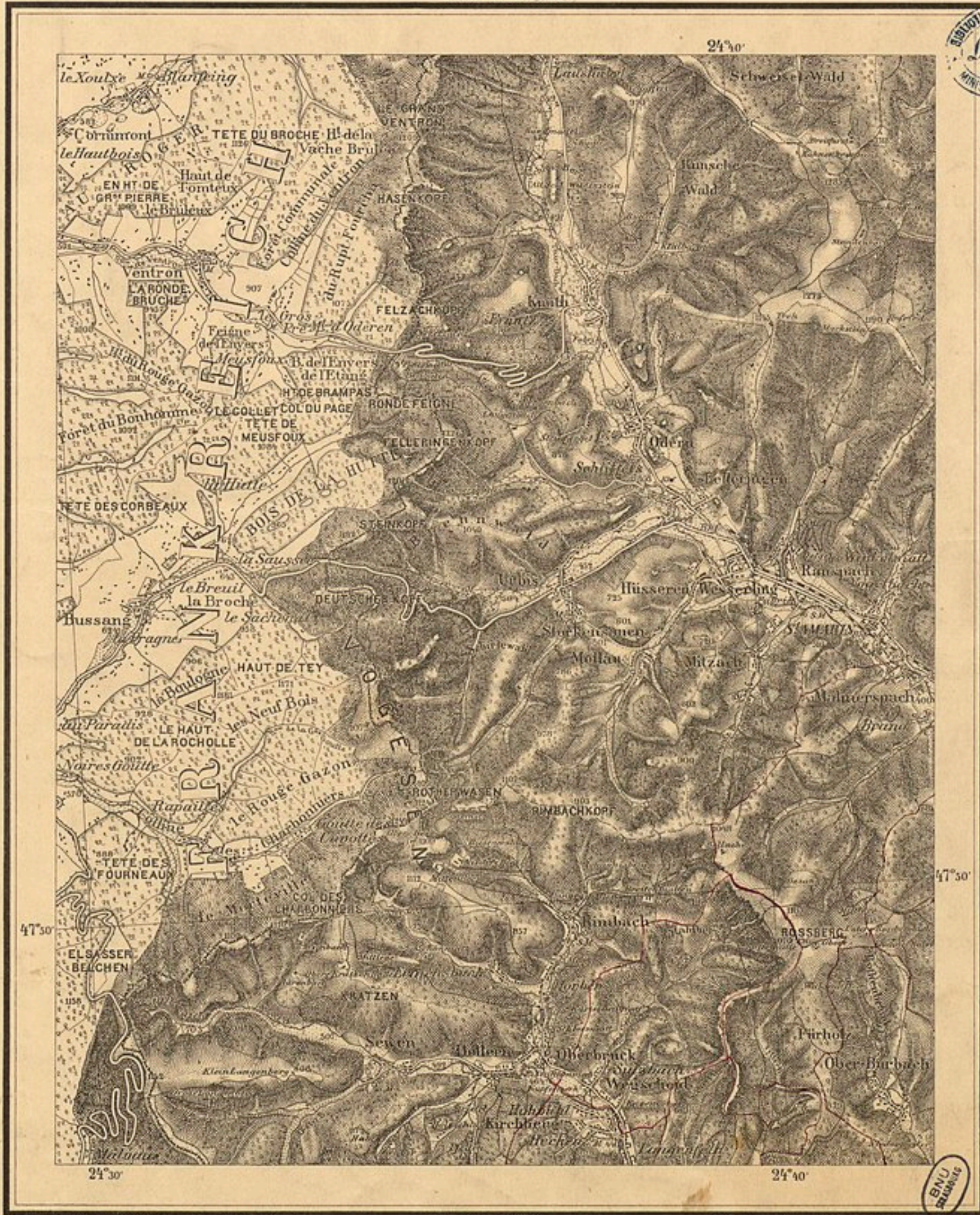
M Conte 100 278, 30



St. Amarin.

(Wildenstein 23.) 25

31. F. 51




Bearb. i. d. Geogr. Statist. Abtheilung d. gr. Generalstabes.

(Mannheimer 39.)

Gez. Sit. v. Diemer, Terrain i. Lith. Inst. v. W. Gree.

1:80000.



M Karte 100 278, 31

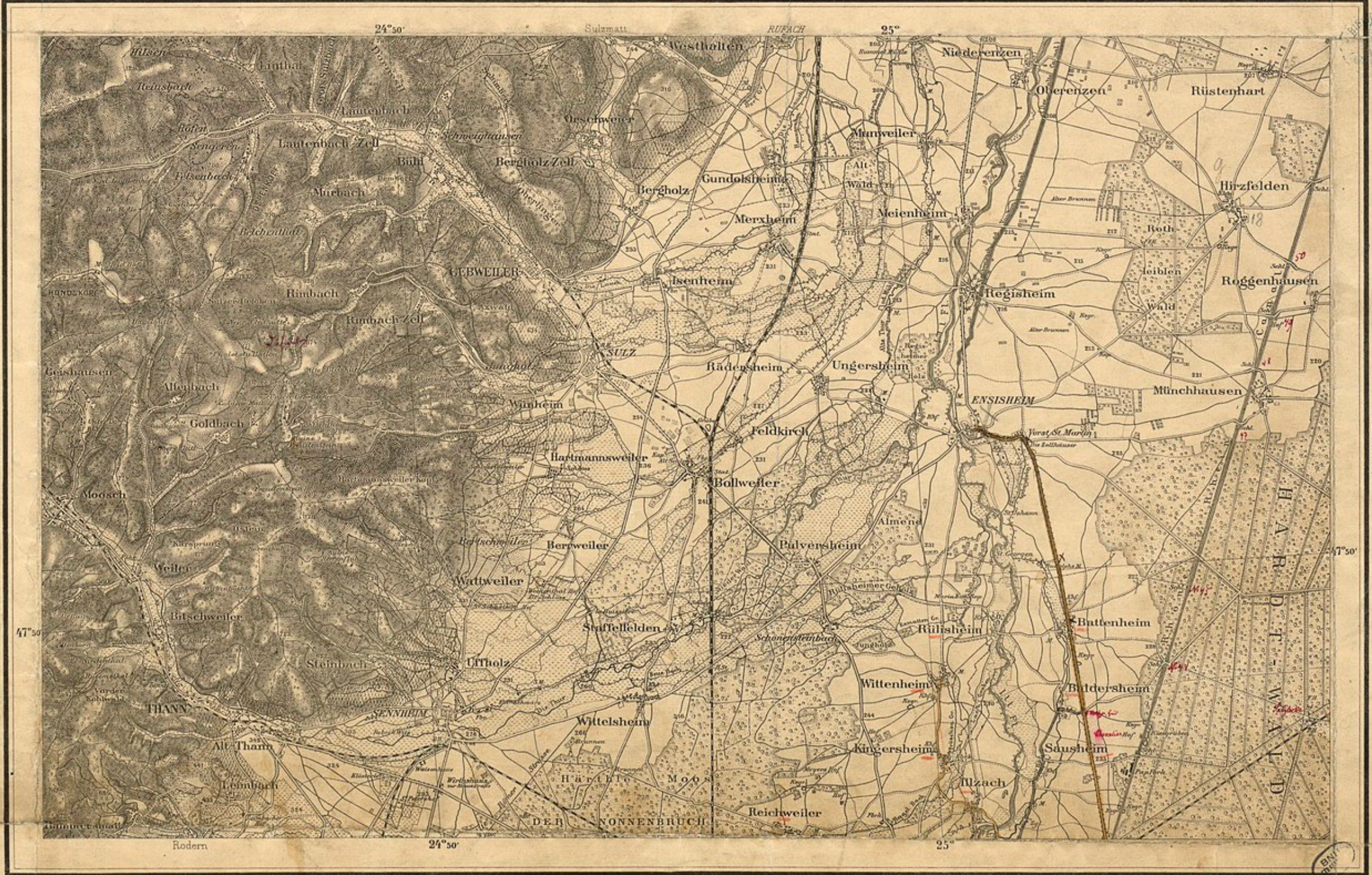


Gebweiler.

(Colmar 23.)

32.

STADT- u. LÄNDLICH-ANLAGE
1878



(S. 1. 1. 1. 1.)

(S. 1. 1. 1. 1.)


Bearb. d. Geogr. Statist. Abteilung d. gr. Generalstabes.

(Mülhausen 35.)

Gen. Situation u. Rhein, Terrain u. Kolbgewell.



1:80000.



STADT- u. LÄNDLICH-ANLAGE
1878

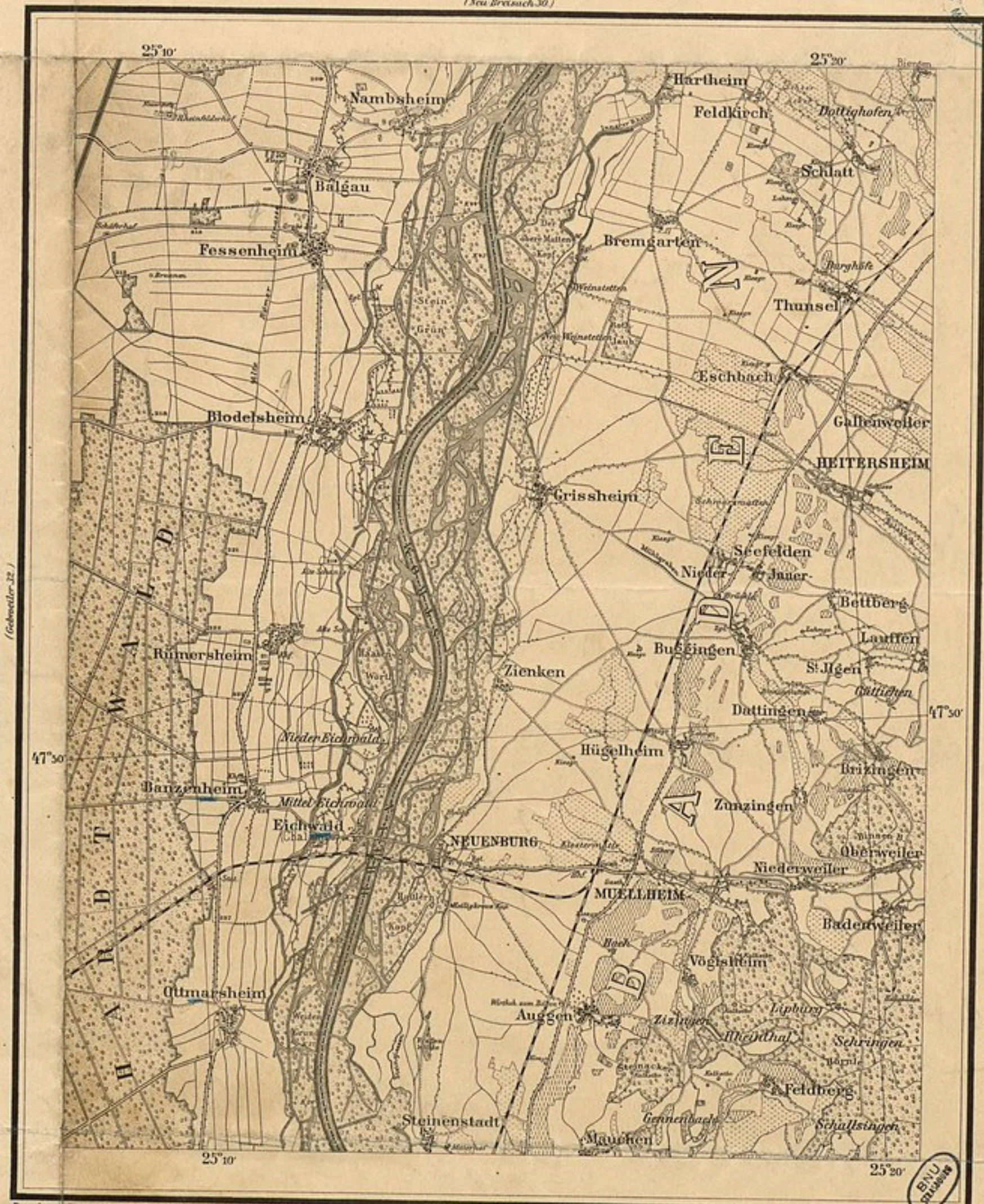
M. Carte 100 278, 32

21111

N. B. J. 51.

Blodelsheim.


(See Brunsach 30.)



Bearb. v. d. Geogr. Statist. Abtheilung d. gr. Generalstabes.

(Einingen 36.)
1:80000.

Gez. im Lithogr. Institut v. W. Grese.



M. Conte 100 278, 33

Masmünster.

(St. Amarin. II.)


M.B.
34. 1. 51.



Bearb. i. d. Geogr. Statist. Abtheilung d. gr. Generalstabes.

1:80000.

Gez. Sit. v. Goldschmidt, Terrain v. Heise.



M Karte 100 278, 34

Mülhausen.


(Gebietss. 32.)

35.



Beard, L. d. Geogr. Statist. Abtheilung d. gr. Generalstabes.

(Plat. 37.)
1:80000.



MINIOTHEK CABIN. 1110
XVII. 8
MINISTERIUM FÜR ELSSASS-LOTHRINGEN

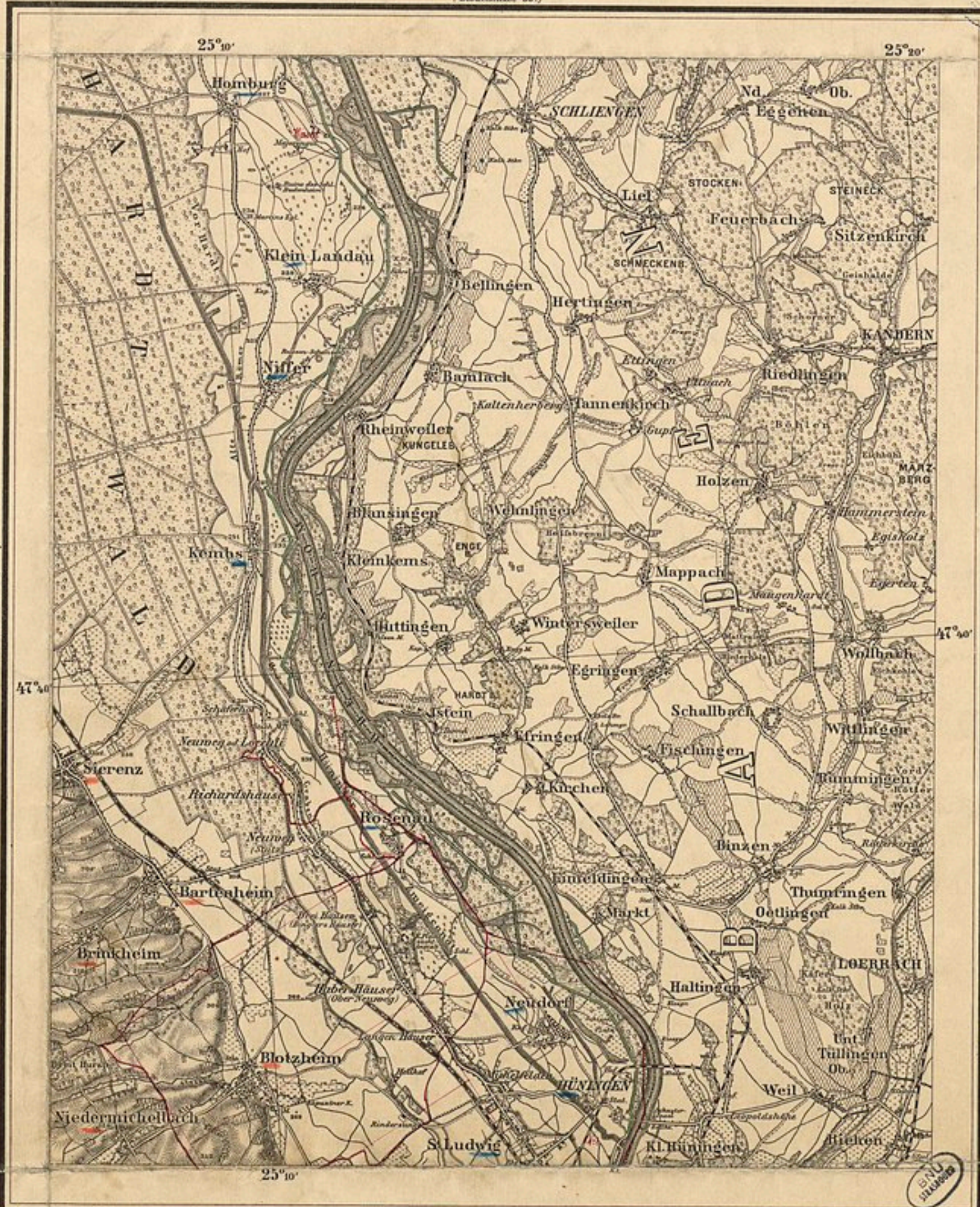
M Carte 100 278, 35

81111

Hünigen.

(Blodelheim 33.)

N. B. 4. 51.





(Müllhausen 35.)

Bearb. i. d. Geogr. Statist. Abtheilung d. gr. Generalstabes.


(Hagenthal 38.)

Gez. i. Lithogr. Institut. v. W. Greve.

1:80000.



M. carte 100 278, 36

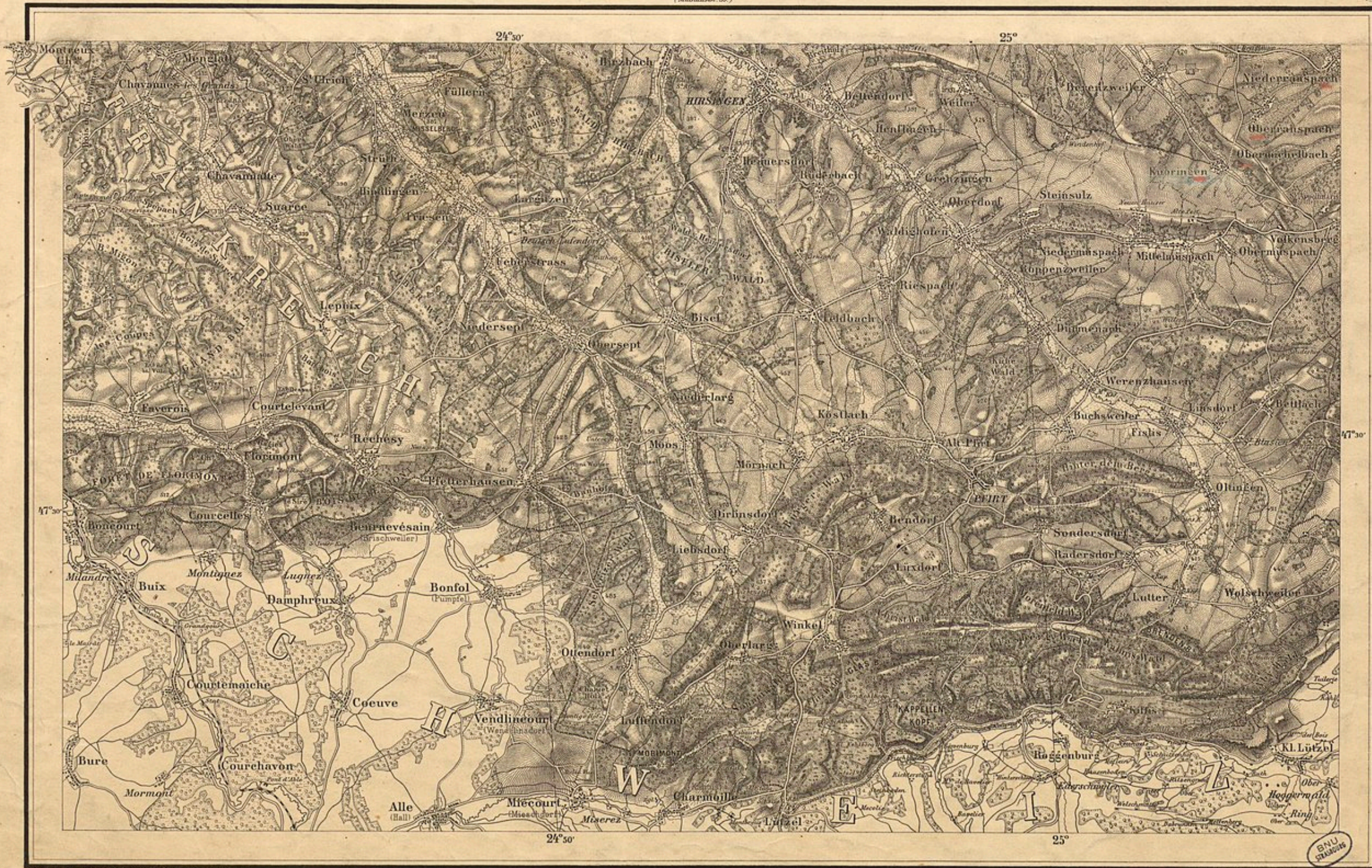


Pfirt.


(Mülhausen. 35.)

37.


Handwritten: 1888
Circular stamp: BIBLIOTHEK d. ABTH. d. INGEN. MINIST. d. ELSASS-LOTHRINGEN



Verh. d. Geogr. Statist. Abtheilung d. gr. Generalstabes



1:80000.



Gez. Sit. v. Schmidt, Terrain im Lith. Inst. v. W. Greve.

BIBLIOTHEK d. ABTH. d. INGEN. XXIV. 8. MINISTERIUM TW. ELSASS-LOTHRINGEN

M. Carte 100 278, 37

8 1111

N. B. f. 51.

Hagenthal.

(Bünzingen 24)

38.




(17000 21)

Bearb. i. d. Geogr. Statist. Abteilung d. gn. Generalstabes.

Geogr. Sit. v. Reize u. Rickenberg, Terrain u. Treffeln.

1:80000.



BL. 210004



M. Carte 100 278, 38